

## CALCAREOUS NANNOFOSSIL BIOSTRATIGRAPHY OF PALEOCENE TO MIDDLE EOCENE SUCCESSIONS (TERTIARY FLYSCH *AUCTT.*) OF THE NORTHERN APENNINES

RITA CATANZARITI<sup>1</sup> & NICOLA PERILLI<sup>2</sup>

*Received: May 16, 2014; accepted: June 04, 2015*

*Key words:* Biostratigraphy, Calcareous nannofossils, Paleocene, Middle Eocene, External Ligurides, Northern Apennines, Italy.

*Abstract.* An accurate biostratigraphic study of the Paleocene-middle Eocene calcareous nannofossils was performed on the turbiditic successions that characterize the Northern Apennines Mt. Caio, Farini d'Olmo, Mt. Sporno and Mt. Penice Units, belonging to the "Tertiary Flysch *Auctt.*" and referable to the External Ligurides. These succession accumulated in a link key area, located between the oceanic Ligure-Piedmontese domain and the Adria continental margin. The reference biostratigraphic scheme used in the study is the recently published calcareous nannofossil biozonation proposed for the Paleogene by Agnini et al. (2014). The obtained biostratigraphic and chronostratigraphic data suggest that further investigation is needed to clarify the tectono-sedimentary evolution and to unravel the complex architecture of the External Ligurides.

### Introduction

During the setting up of the Geological Map of Italy at 1:50.000 scale (CARG Project), we studied calcareous nannofossil assemblages in a great number of formations outcropping in the Northern Apennines and belonging to the External Ligurides. This extensive biostratigraphic study permitted us to constrain the age of many tectonic units (<http://www.isprambiente.gov.it/en/projects/carg-project-geologic-and-geothermic-cartography/default>). Our recent effort was mainly focused on refining the biostratigraphy of the Cenomanian-Maastrichtian successions of the External Ligurides (Catanzariti & Perilli 2011). These units, that are mostly made up of marly-calcareous fine-grained turbidite sequences, the Helminthoid Flysch *Auctt.*,

were deposited in a key area representing the conjunction between the "Ligure-Piedmontese" oceanic domain and the continental margin of the Adria Plate, from Early Cretaceous to middle Eocene (Marroni et al. 1992, 2001; Daniele & Plesi 2000). In this paper, we report on calcareous nannofossils biostratigraphic and chronostratigraphic study of the Paleogene sections of the External Ligurides that comprise some of the most representative pelitic-arenaceous and marly-calcareous successions of Caio, Farini, Sporno, and Penice Units. The study has been performed in order to revise the biostratigraphy of these successions, with reference to the published literature (Tab. 1), and improve the chronology through recognition of useful biohorizons.

### Geological background

In the investigated area of the Northern Apennines three main superimposed tectonic units are present: the Tuscan Units, the Subligurian Units and the Liguride Units, sealed by thrust top basin deposits (Fig. 1). The Tuscan Units were deposited on the continental margin of the Adria Plate. The Subligurian Units accumulated in a transitional area located between the Tuscan and the Ligurian-Piedmont paleogeographic domains. The Liguride Units comprise the Internal Ligurides, piled up on the oceanic crust of the Ligurian-Piedmont domain, and the External Ligurides, accumulated in a connection area between the continental margin of the Adria Plate and the Ligurian-Piedmont oceanic ba-

<sup>1</sup> Istituto di Geoscienze e Georisorse, Via Moruzzi 1, 56124 Pisa, Italy. E-mail: catanzariti@igg.cnr.it;

<sup>2</sup> Dipartimento di Ingegneria dell'Energia, dei Sistemi, del Territorio e delle Costruzioni, Università degli Studi di Pisa, Largo Lucio Lazzarino, 56126 Pisa, Italy. E-mail: nicola.perilli@unipi.it.

Zone	Member/Lf	Formation (CARG)	Formation (this paper)	Unit	References
NP15	Calestano	Flysch di M. Sporno	Mt. Sporno Flysch	Sporno	Rio 1987, Cerrina Feroni et al. 1991
	Carpadasco	Flysch di M. Dosso	Mt. Dosso Flysch	Farini	Rio & Achilli 1980, Martini & Zanzucchi 2000
NP14	Amorano and Calestano	Flysch di M. Sporno	Mt. Sporno Flysch	Sporno	Rio 1987, Cerrina Feroni et al. 1991
	Rigolo	Flysch di M. Dosso	Mt. Dosso Flysch	Farini	Rio & Achilli 1980, Martini & Zanzucchi 2000
	Costa	Flysch di Farini d'Olmo	Farini d'Olmo Flysch	Farini	Cerrina Feroni et al., 1994b
	Castelmozzano	Mame rosate di Tizzano	Tizzano Marl	Caio	Cerrina Feroni et al. 1991, 1994a
NP13	Amorano	Flysch di M. Sporno	Mt. Sporno Flysch	Sporno	Rio 1987, Cerrina Feroni et al. 1991
	Rigolo	Flysch di M. Dosso	Mt. Dosso Flysch	Farini	Rio & Achilli 1980, Martini & Zanzucchi 2000
	Costa	Flysch di Farini d'Olmo	Farini d'Olmo Flysch	Farini	Cerrina Feroni et al., 1994b
NP12	Amorano	Flysch di M. Sporno	Mt. Sporno Flysch	Sporno	Rio 1987, Cerrina Feroni et al. 1991
	Rigolo	Flysch di M. Dosso	Mt. Dosso Flysch	Farini	Rio & Achilli 1980, Martini & Zanzucchi 2000
	Rigolo	Flysch di Farini d'Olmo	Farini d'Olmo Flysch	Farini	Cerrina Feroni et al. 1994b, Ottria 1997
NP11	Amorano	Flysch di M. Sporno	Mt. Sporno Flysch	Sporno	Rio 1987, Cerrina Feroni et al. 1991
	Rigolo	Flysch di M. Dosso	Mt. Dosso Flysch	Farini	Rio & Achilli 1980, Martini & Zanzucchi 2000
	Rigolo	Flysch di Farini d'Olmo	Farini d'Olmo Flysch	Farini	Ottria 1997
NP10	Amorano	Flysch di M. Sporno	Mt. Sporno Flysch	Sporno	Rio 1987, Cerrina Feroni et al. 1991
	Rigolo	Flysch di M. Dosso	Mt. Dosso Flysch	Farini	Rio & Achilli 1980, Martini & Zanzucchi 2000
	Predalborra	Flysch di M. Dosso	Mt. Dosso Flysch	Farini	Rio & Achilli 1980, Martini & Zanzucchi 2000
	Rigolo	Flysch di Farini d'Olmo	Farini d'Olmo Flysch	Farini	Ottria 1997
NP9	Castelmozzano	Mame rosate di Tizzano	Tizzano Marl	Caio	Cerrina Feroni et al. 1991, 1994a
	Rio Brugnara	Flysch di M. Sporno	Mt. Sporno Flysch	Sporno	Rio 1987, Cerrina Feroni et al. 1991
	Predalborra	Flysch di M. Dosso	Mt. Dosso Flysch	Farini	Rio & Achilli 1980, Martini & Zanzucchi 2000
	Predalborra	Flysch di Farini d'Olmo	Farini d'Olmo Flysch	Farini	Cerrina Feroni et al. 1994b, Ottria 1997
	Folgheto	Mame rosate di Tizzano	Tizzano Marl	Caio	Cerrina Feroni et al. 1991, 1994a
NP8	Predalborra	Flysch di M. Dosso	Mt. Dosso Flysch	Farini	Rio & Achilli 1980, Martini & Zanzucchi 2000
	Predalborra	Flysch di Farini d'Olmo	Farini d'Olmo Flysch	Farini	Ottria, 1997
NP7	Rio Brugnara	Flysch di M. Sporno	Mt. Sporno Flysch	Sporno	Rio 1987, Cerrina Feroni et al. 1991
	Predalborra	Flysch di M. Dosso	Farini d'Olmo Flysch	Farini	Rio & Achilli 1980, Martini & Zanzucchi 2000
	Predalborra	Flysch di Farini d'Olmo	Farini d'Olmo Flysch	Farini	Ottria 1997
	Folgheto	Mame rosate di Tizzano	Tizzano Marl	Caio	Cerrina Feroni et al. 1991, 1994a
NP6	Predalborra	Flysch di M. Dosso	Mt. Dosso Flysch	Farini	Rio & Achilli 1980, Martini & Zanzucchi 2000
	Predalborra	Flysch di Farini d'Olmo	Farini d'Olmo Flysch	Farini	Cerrina Feroni et al., 1994b; Ottria, 1997
	Folgheto	Mame rosate di Tizzano	Tizzano Marl	Caio	Cerrina Feroni et al. 1991
NP5	Predalborra	Flysch di M. Dosso	Mt. Dosso Flysch	Farini	Rio & Achilli 1980, Martini & Zanzucchi 2000
	Predalborra	Flysch di Farini d'Olmo	Farini d'Olmo Flysch	Farini	Ottria, 1997
	Bersatico	Mame rosate di Tizzano	Tizzano Marls	Caio	Cerrina Feroni et al. 1991, 1994a
NP3/NP4	Predalborra	Flysch di M. Dosso	Mt. Dosso Flysch	Farini	Rio & Achilli 1980, Martini & Zanzucchi 2000
	Predalborra	Flysch di M. Dosso	Mt. Dosso Flysch	Farini	Rio & Achilli 1980, Martini & Zanzucchi 2000
NP2	Predalborra	Flysch di Farini d'Olmo	Farini d'Olmo Flysch	Farini	Cerrina Feroni et al., 1994b; Ottria, 1997
	Bersatico	Mame rosate di Tizzano	Tizzano Marl	Caio	Cerrina Feroni et al. 1991, 1994a
NP1		Flysch di M. Caio	Mt. Caio Flysch	Caio	Rio et al. 1983

Tab. 1 - List of members and formations investigated with the calcareous nannofossil zones reported in literature.

sin. The investigated successions belonging to the External Ligurides are the units of Caio, Farini, Sporno and Penice (Abbate et al. 1970, 1980; Rio et al. 1983; Marroni et al. 1992, 2001; Gardin et al. 1994; Daniele & Plesi 2000) and crop out in the Emilian side of the Northern Apennines (Fig. 1). The Caio Unit comprises an ophiolitic-rich “basal complex” and the Late Cretaceous Helminthoid Flysch of Mt. Caio with the Tizzano Marl above, mostly composed of pelitic-arenaceous and marly-calcareous successions Paleocene to middle Eocene in age. The Farini and Sporno Units, corresponding to the Farini D’Olmo Flysch and the Mt. Sporno Flysch, are characterized by pelitic-arenaceous and very thick marly-calcareous successions with megaturbidites. The marly-calcareous Penice Unit is here assigned to the External Ligurides (Ottria et al. 2007), although it was previously included in the Subligurian Units (Barbieri & Zanzucchi 1963; Elter et al. 1997).

**Stratigraphy of the investigated successions**

In Fig. 2 the lithostratigraphic features of the Caio, Farini, Sporno and Penice Units are reported, and are briefly described as follows.

*Caio Unit* - The upper portion of this unit, the Tizzano Marl, crops out in the Parma and Enza Valleys (Anelli 1935; Zanzucchi 1980; Rio 1987; Cerrina Feroni et al. 1994a) and includes the Bersatico-Folgheto and

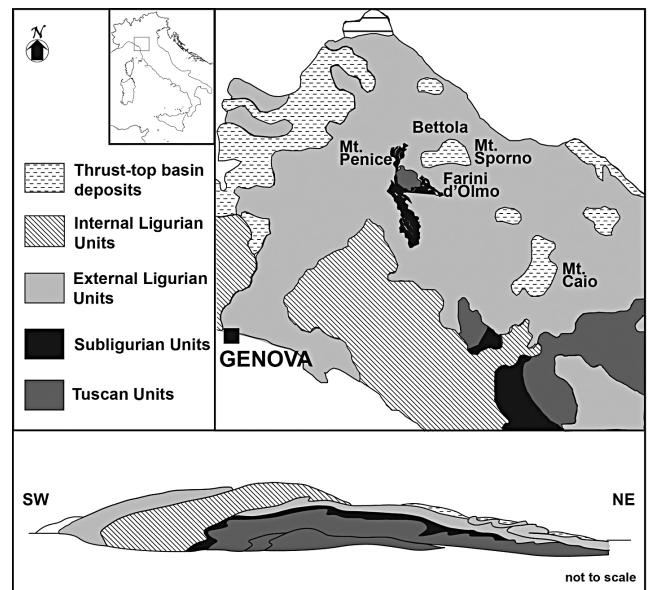
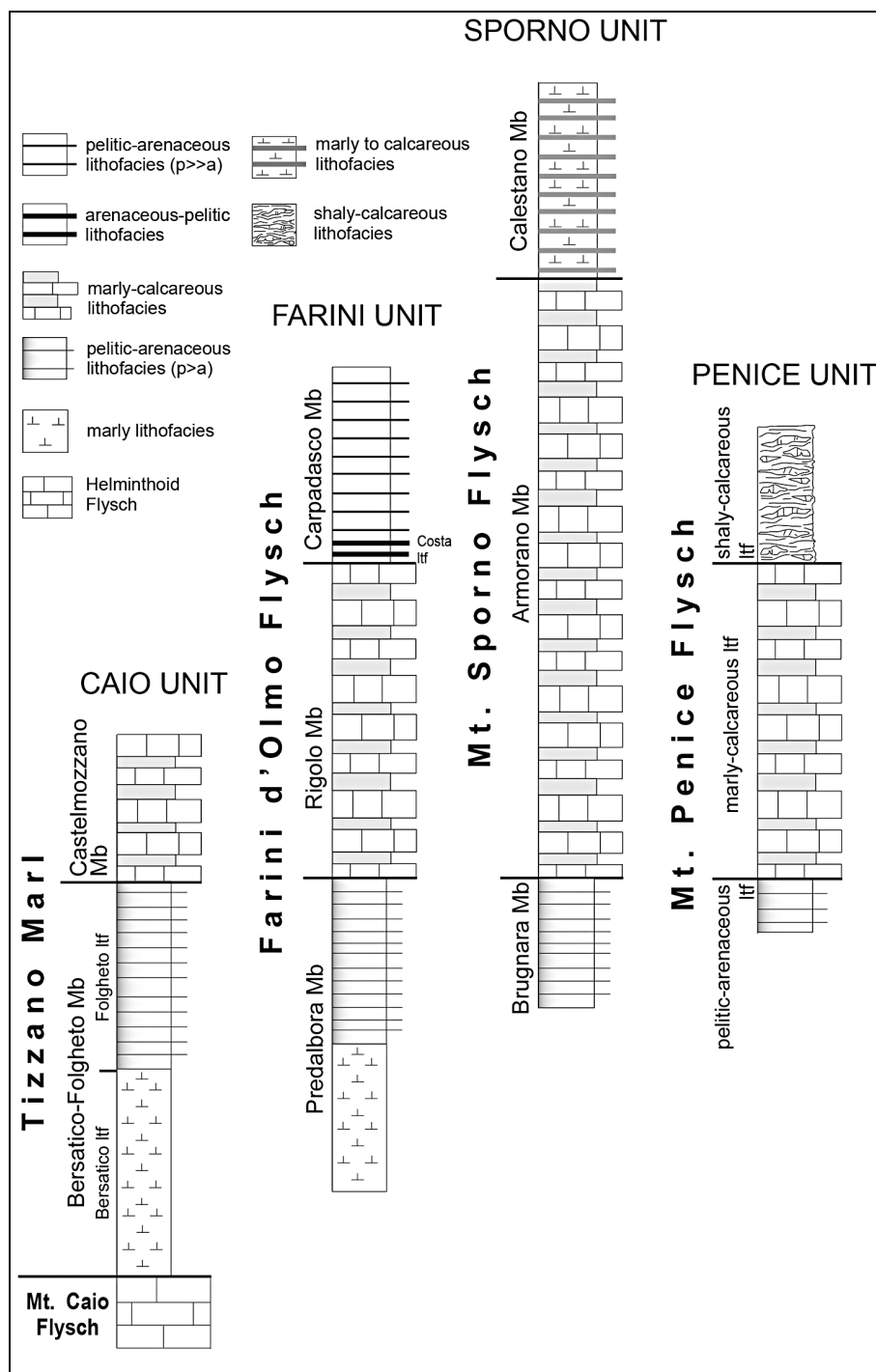


Fig. 1 - Tectonic sketch map of the Northern Apennines, location of the study areas, and schematic cross-section (from Elter 1975).

Fig. 2 - Stratigraphy of the Caio, Farini, Sporno, and Penice Units. Mb = Member, ltf = lithofacies.



Castelmozzano members. The Bersatico lithofacies is mainly composed of pinkish to reddish clayey to calcareous marls (*cf.* Marne Rosate *Auctt.*), with arenaceous-pelitic intervals. The overlying pelitic-arenaceous Folgheto lithofacies shows rare pinkish to reddish marly intercalations. It grades into the marly-calcareous Castelmozzano Member (Mb.), that is characterized by pelitic-arenaceous turbidites as well, more frequent in the lower portion of the member.

*Farini Unit* - The three members of the Farini d'Olmo Flysch (= Mt. Dosso Flysch of Venzo 1966) crop out in the Nure and Ceno Valleys. The Predalborà

Mb. includes the basal marly calcareous lithofacies of Case Poncini, and an upper pelitic-arenaceous lithofacies. The marly-calcareous Rigolo Mb. is characterized by thick or very thick megaturbidites (up to 5-10 m in thickness), and thin to medium thick pelitic-arenaceous turbidites, more frequent in the lower portion of the member. The upper part of the Farini Unit comprises the pelitic-arenaceous Carpadasco Mb. that sometimes overlies the arenaceous-pelitic Costa lithofacies.

*Sporno Unit* - The three members of the Mt. Sporno Flysch are well exposed in the Parma and Baganza

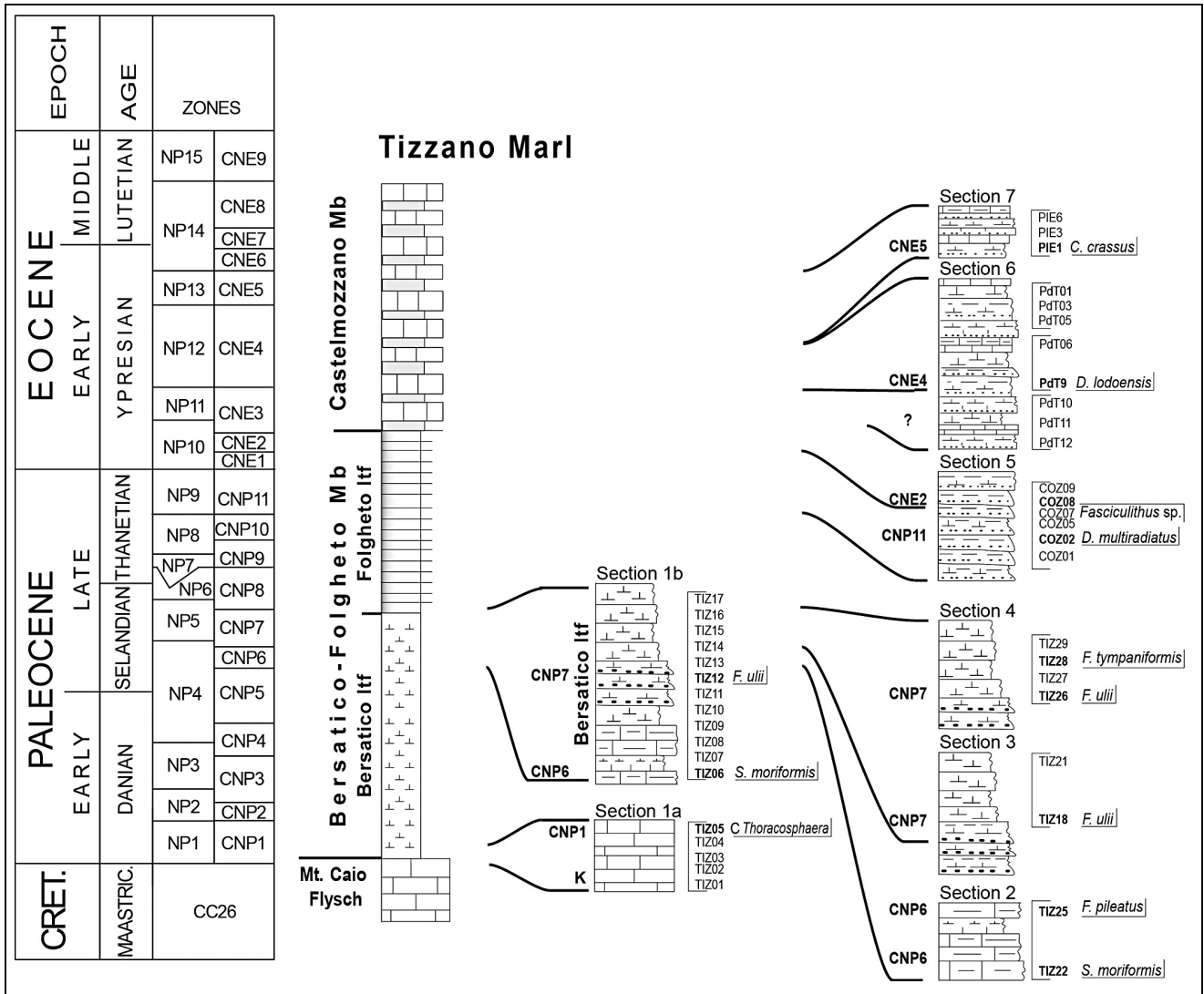


Fig. 3 - Biostratigraphy of the Tizzano Marl sections 1-7 sampled in the Parma Valley. Detailed calcareous nannofossil abundances are reported in Tabs 2-8 and Figs 9-12. Zone CC26 of Sissingh (1977), NP Zones of Martini (1971), CNP-CNE Zones of Agnini et al. (2014). For symbols see legend in Fig. 2. Mb = Member, lft = lithofacies, K = Cretaceous.

Valleys (Barbieri & Petrucci 1966; Rizzoli 1988). The pelitic-arenaceous Rio Brugnara Mb. is overlaid by the marly-calcareous Armorano Mb., which is composed of thick to very thick megaturbidites (up to 5 m in thickness), and pelitic-arenaceous turbidites. The overlying thick Calestano Mb. shows marly-calcareous to calcareous lithological features.

**Penice Unit** - The bulk of the Penice Unit, the Mt. Penice Flysch crops out in the Trebbia, Nure and Aveto Valleys. It consists of a very thick monotonous marly-calcareous lithofacies interposed between a pelitic-arenaceous and a shaly-calcareous lithofacies. The marly-calcareous lithofacies shows intercalations of pelitic-arenaceous turbidites and, in its upper part, black pelites with siliceous limestones. The basal pelitic-arenaceous lithofacies is thin (about 70 m) and characterized by marly pelitic interbeds. The disrupted upper shaly-calcareous lithofacies is made up of black pelites with in-

tercalations of thin to medium thick marly-calcareous to calcareous turbidites, and siliceous limestones.

**Materials and methods**

We analysed 267 samples collected from successions 1a to 7 of the Tizzano Marl Unit (Fig. 3), successions 8 to 12 of the Farini d’Olmo Unit (Fig. 4), successions 13 to 16 of the Mt. Sporno Unit (Fig. 5), and succession 17 referable to the Penice Unit (Fig. 6). The calcareous nannofossils analyses were carried out on smear slides prepared from unprocessed materials following standard methods (Bown & Young 1998). A total of 160 taxa (see Appendix) were identified following the taxonomy proposed by Aubry (1984, 1988, 1989, 1990, 1999) and Perch-Nielsen (1985). Nannofossil specimens are generally poorly to moderately preserved, and have etching and overgrowth that sometimes prevent their identification. Semi-quantitative data were collected using the following methods: by counting for each taxon the number of specimens vs. 300 observed specimens to obtain percent of the taxon in the total assemblage; by counting the taxa observed in 200 fields of views (roughly corresponding to 5 mm<sup>2</sup>) to obtain the number of tax-

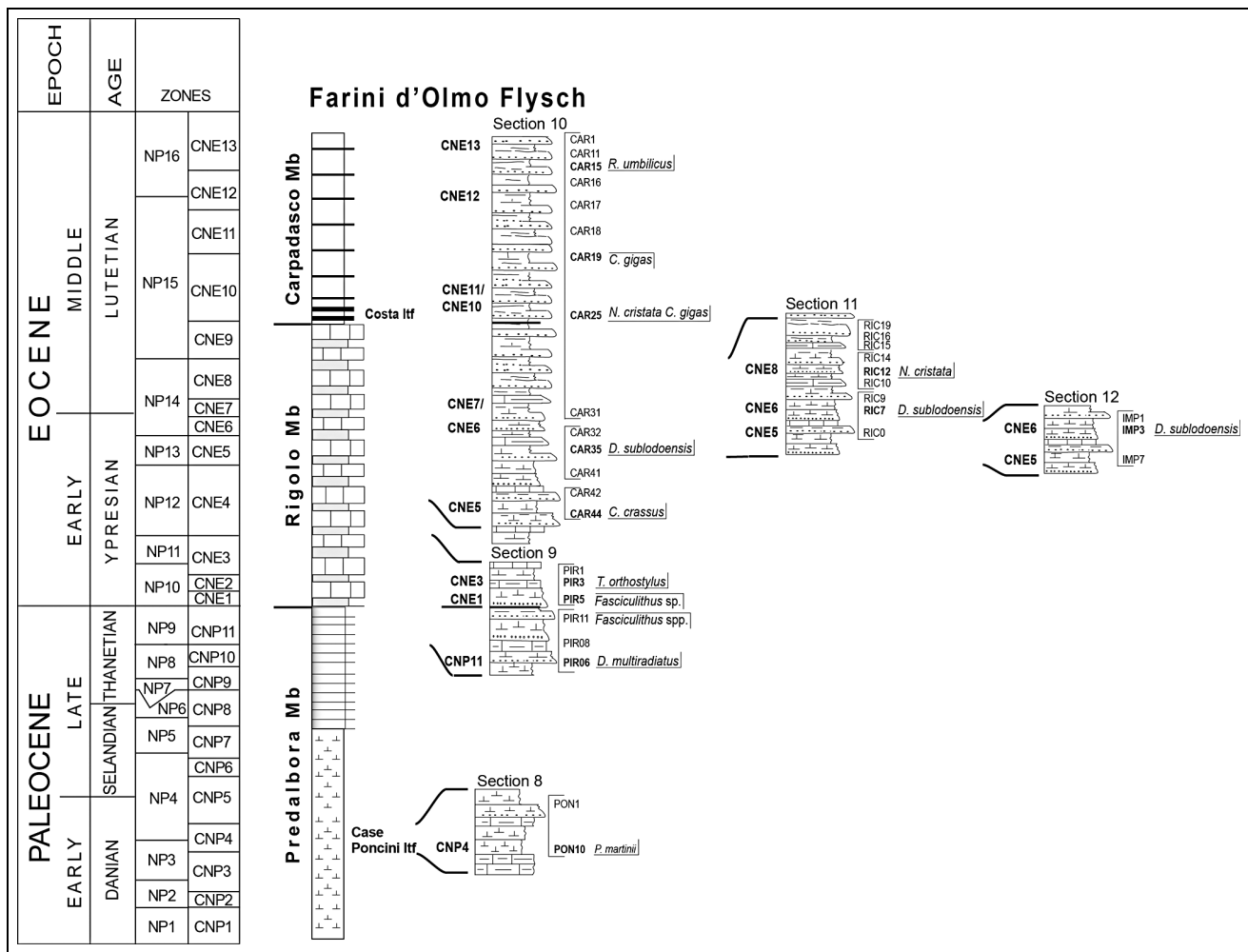


Fig. 4 - Biostratigraphy of the Farini D'Olmo Flysch sections 8-11 sampled in the Nure and Ceno Valleys. Farini D'Olmo Flysch = Mt. Dosso Flysch Fm. of Venzo (1966). Detailed calcareous nannofossil abundances are reported in Tabs 9-13 and Figs 13-17. NP Zones of Martini (1971), CNP-CNE Zones of Agnini et al. (2014). For symbols see legend in Fig. 2. Mb = Member, ltf = lithofacies.

on/mm<sup>2</sup>. The numeric data are reported in Tabs 2-18 as supplementary material (link of website), and the distribution patterns of the recognised calcareous nannofossil taxa are shown in Figs 7a-c.

## Results

Two well-known and widely utilized biozonation schemes, the Martini (1971) NP Zonation and the Okada & Bukry (1980) CP Zonation, are used for Paleogene calcareous nannofossils biostratigraphy. The use of these schemes for dating the Cenozoic sedimentary successions of the Northern Apennines is difficult as shown in several studies (*i.e.* Fornaciari & Rio 1996; Fornaciari et al. 1996; Catanzariti et al. 1997; Fornaciari et al. 2010). The recent Paleogene biozonation of Agnini et al. (2014) gives us the opportunity of testing the biohorizons of this new biostratigraphic scheme in our successions, reported and correlated to the biostratigraphic schemes of Martini (1971) and Okada & Bukry (1980) in Fig. 8. In the studied sections, we recognized CNP (Calcareous Nannoplankton Paleocene) and CNE

(Calcareous Nannoplankton Eocene) biozones through the presence of the taxa reported below. Their abundance patterns are shown in Figs 9-25.

The Coccolithaceae are represented by the genera *Campylosphaera*, *Coccolithus*, *Chiasmolithus*, *Cruciplacolithus*, and *Ericsonia*.

In the genus *Campylosphaera*, only *C. dela* occurs with rare and sporadic specimens in sections 6, 7 (Fig. 3, Tabs 7-8), 9, 10, 12 (Fig. 4, Tabs 10, 11, 13), 14 and 15 (Fig. 5, Tabs 15-16), from Zone CNP11 (NP9/CP8a) to Zone CNE8 (NP14 *p.p.*/CP12b).

The genus *Coccolithus* is predominantly represented by *C. pelagicus*, which has high abundance percentages in all the investigated samples, reaching 66% of the assemblages in section 5 (Fig. 3, Tab. 6; CNE2 Zone -NP10 *p.p.*/CP8b *p.p.*). *Coccolithus eopelagicus* was recorded in very low percentages and discontinuously in sections 6, 7 (Fig. 3, Tabs 7 and 8), 9, 10 and 11 (Fig. 4, Tabs 10, 11-12), within Zones CNE4-CNE13 (NP12-NP16 *p.p.*/CP10-CP14a *p.p.*). *Coccolithus crassus* is present in sections 7 (Fig. 3, Tab. 8), 10-12 (Fig. 4, Tabs 11-

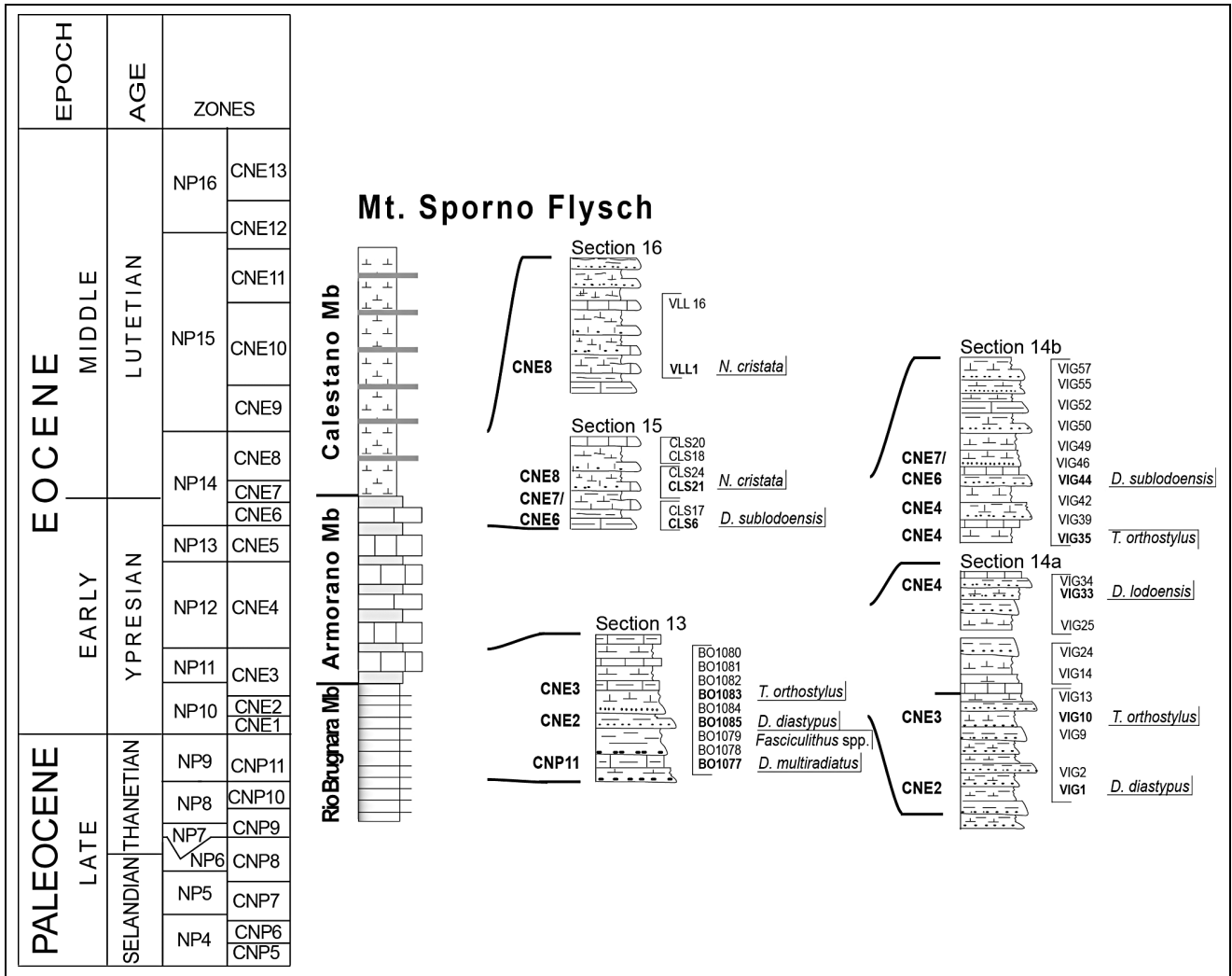


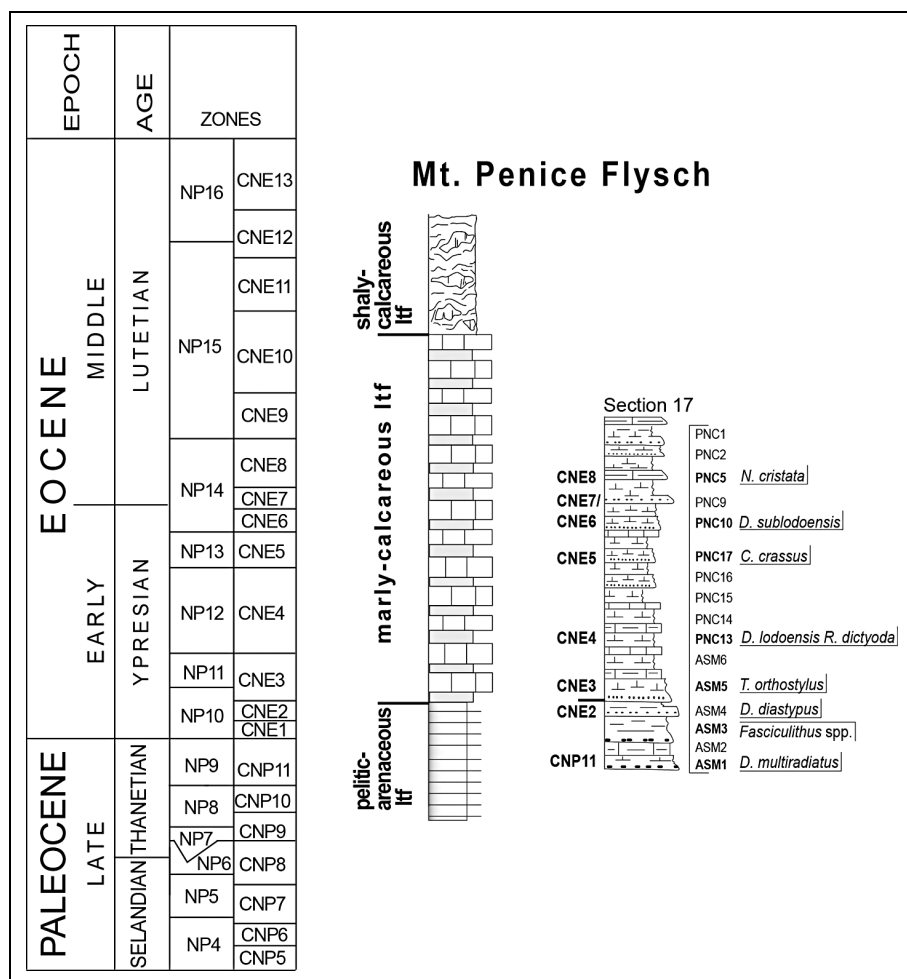
Fig. 5 - Biostratigraphy of the Mt. Sporno Flysch sections 13-16 sampled in the Ceno Valley. Detailed calcareous nannofossil abundances are reported in Tabs 14-16 and Figs 18-23. NP Zones of Martini (1971), CNP-CNE Zones of Agnini et al. (2014). For symbols see legend in Fig. 2. Mb = Member.

13), 14 (Fig. 5, Tab. 15) and 17 (Fig. 6, Tab. 18). In the Castelmozzano Mb. of the Tizzano Marl (section 7, Fig. 3, Tab. 8), in the Rigolo Mb. of the Farini d’Olmo Flysch (sections 10, 12; Fig. 4; Tabs 11, 13), and in the marly-calcareous lithofacies of the Mt. Penice Flysch (section 17, Fig. 6, Tab. 18), the biohorizon top of *T. orthostylus* is not clearly delineated. Therefore in those sections we used the base of *C. crassus*, that occurs close to the top of *T. orthostylus*, to recognize Zone CNE5 (NP13/CP11 *p.p.*). The highest occurrence of *C. crassus* was detected in sections 10, 11, 14 and 17 (Tabs 11, 12, 15, 18), within Zone CNE7 (NP14 *p.p.*/CP12a *p.p.*).

The genus *Chiasmolithus* was recorded in all the investigated sections, even though it is not always continuous and common. The most common species are *C. bidens*, *C. californicus*, *C. consuetus*, *C. danicus*, *C. gigas*, *C. grandis*, *C. eograndis*, *C. expansus*, *C. medius*, *C. solitus* and *C. titus*. *Chiasmolithus bidens* occurs in sections 1, 3, 5, 6 (Fig. 3; Tabs 2, 4, 6-7), 9 (Fig. 4, Tab. 10), 13, 14a-b (Figs 5, 20; Tabs 14-15) and 17 (Fig. 6,

Tab. 18), from Zone CNP6 (NP4/CP3) to Zone CNE4 (NP12/CP10-CP11 *p.p.*). *Chiasmolithus californicus* occurs in section 10 (Fig. 4; Tab. 11) from Zone CNE6 to Zone CNE7 (NP14 *p.p.*/CP12a). *Chiasmolithus consuetus* occurs in sections 5-7 (Figs 3, 20; Tabs 6-8), 9, 10, 12 (Fig. 4; Tabs 10-11, 13), and 16 (Fig. 5; Tab. 17), from Zone CNP11 (NP9/CP8a) to Zone CNE11 (NP15 *p.p.*/CP13b *p.p.*). *Chiasmolithus danicus* was recorded in sections 1b-4 (Figs 3, 10; Tabs 2-5), 8 and 9 (Fig. 4; Tabs 9-10), from Zone CNP4 (NP2 *p.p.*-NP3 *p.p.*/CP1b *p.p.*-CP2 *p.p.*) to Zone CNP11 (NP9/CP8a). *Chiasmolithus gigas* is present only in section 10 (Figs 4, 15; Tab. 11), indicating the biostratigraphic interval CNE10-CNE11 (NP15 *p.p.*/CP13a-CP13b) in the Carpadasco Mb. of the Farini d’Olmo Flysch. *Chiasmolithus grandis* is present in sections 7 (Fig. 3; Tab. 7), 9, 11 (Figs 4, 15; Tabs 10, 12), 13-16 (Fig. 5; Tabs 14-17) and 18 (Fig. 6; Tab. 18), with the highest number of specimens (20 on 5 mm<sup>2</sup>) in section 10 (Fig. 4, Tab. 11), from Zone CNE3 (NP10 *p.p.*-NP11/CP9a *p.p.*-CP9b) to Zone

Fig. 6 - Biostratigraphy of the Mt. Penice Flysch section 17 sampled in the Nure Valley. Detailed calcareous nannofossil abundances are reported in Tab. 18 and Figs 24-25. NP Zones of Martini (1971), CNP-CNE Zones of Agnini et al. (2014). For symbols see legend in Figure 2. ltf = lithofacies.



CNE13 (NP16 *p.p.*/CP14a *p.p.*). *Chiasmolithus solitus* occurs in sections 6, 7, 9, 10-17 (Figs 3, 4-6; Tabs 7-8, 10, 11-18), and 12 (with the highest number of specimens, *i.e.* 2 on 5 mm<sup>2</sup>, Fig. 4; Tab. 13), from Zones CNE2 (NP10 *p.p.*/CP8b *p.p.*-CP9a *p.p.*) to CNE13 (NP16 *p.p.*/CP14a *p.p.*). *Chiasmolithus eograndis*, *C. expansus*, *C. medius*, and *C. titus* occur in sections 14-16 (Fig. 5; Tabs 15-17), from Zone CNE5 (NP13/CP11 *p.p.*) to Zone CNE11 (NP15 *p.p.*/CP13b *p.p.*).

Several species of the genus *Cruciplacolithus* occur in the studied sections. *Cruciplacolithus primus* is present in sections 1, 2 (Fig. 3; Tabs 2-3) and 8 (Fig. 4; Tab. 9), characterizing Zone CNP4 (NP3/CP2). *Cruciplacolithus tenuis* was recorded in sections 1b-4 (Fig. 3; Tabs 2-5), 8, 9 (Fig. 4; Tabs 9-10), 13, 14 (Fig. 5; Tabs 14-15) and 17 (Fig. 6; Tab. 18), from Zone CNP4 (NP3/CP2) to Zone CNE3 (NP10 *p.p.*-NP11/CP9a *p.p.*-CP9b). *Cruciplacolithus asymmetricus* occurs in sections 1b-3, 5 (Fig. 3; Tabs 2-4, 6, 9) and 8 (Fig. 4, Tab. 9), from Zone CNP4 (NP3/CP2) to Zone CNP11 (NP9/CP8a), and *C. frequens* occurs in sections 5, 6 (Fig. 3, Tabs 6-7), and 14 (Fig. 5, Tab. 15), from Zone CNP11 (NP9/CP8a) to Zone CNE4 (NP12/CP10-CP11 *p.p.*).

In the genus *Ericsonia* we recognized *E. formosa*, *E. robusta*, *E. subdisticha* and *E. subpertusa*. *Ericsonia*

*subpertusa* is abundant and continuously present in sections 1b-6 (Fig. 3, 9, 11, 13; Tabs 2-7), 8-9 (Fig. 4; Tabs 9-10), and 14a (Figs 5, 20; Tab. 15) from Zone CNP4 (NP3/CP2) to Zone CNE4 (NP12/CP10-CP11 *p.p.*). *Ericsonia formosa* is common and continuously present in sections 6, 7 (Figs 3, 12; Tabs 7-8), 10-12 (Figs 4, 16; Tabs 11-13), 14b-16 (Figs 5, 21; Tabs 15-17) and 17 (Fig. 6, 25; Tab. 18), from Zone CNE4 (NP12/CP10-CP11 *p.p.*) to Zone CNE13 (NP16 *p.p.*/CP14a *p.p.*). *Ericsonia robusta* occurs with ambiguous specimens (*E. cf. robusta*) in sections 1-4 (Fig. 3; Tabs 2-5), 9 (Fig. 4; Tab. 10) and 13 (Fig. 5; Tab. 14). *Ericsonia subdisticha* is recorded as scarce in few samples of sections 6, 7 and 10-17 (Tabs 7-8 and 11-18).

The Noelaerabdaceae are represented by the genera *Cyclicargolithus* with the species *C. floridanus*, *Dictyococcites* with small elliptical forms (5 µm in diameter) labeled *Dictyococcites* sp. and *Reticulofenestra*, with the species *R. dictyoda* and *R. umbilicus*. These taxa are concomitantly present in sections 7 (Fig. 3, Tab. 8), 10-12 (Figs 4, 15; Tabs 11-13), 14b-16 (Figs 5, 21, 22, 23; Tabs 15-17), and 17 (Figs 6, 25; Tab. 18), show different abundances, with *Cyclicargolithus* that is the most abundant (up to 60% of the assemblage, Tab. 18), and *Reticulofenestra*, that is more abundant than

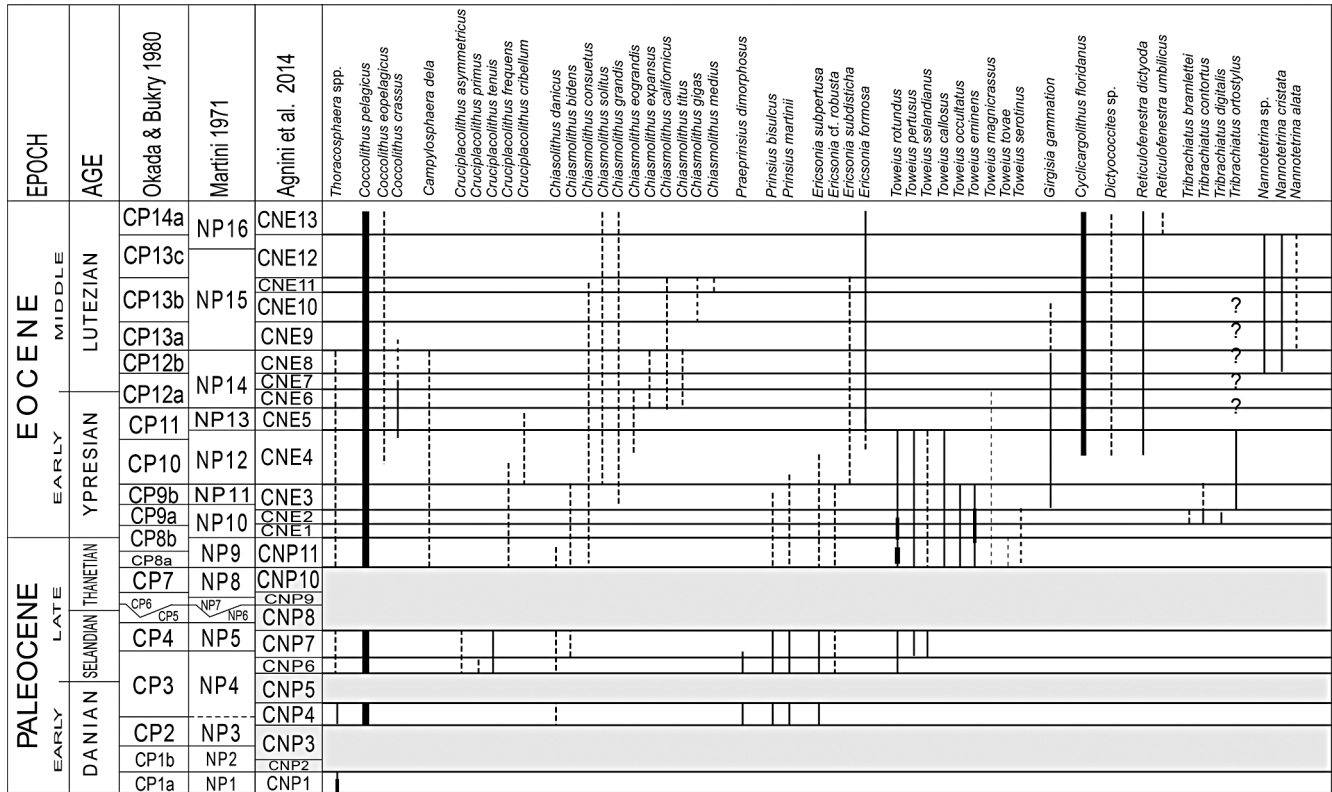


Fig. 7a - Range chart of the calcareous nannofossil taxa recovered from the Paleocene-middle Eocene successions of the Northern Apennine Caio, Farini, Sporno and Penice Units. Chronostratigraphic schema from Fig. 8. In grey zones that were not studied.

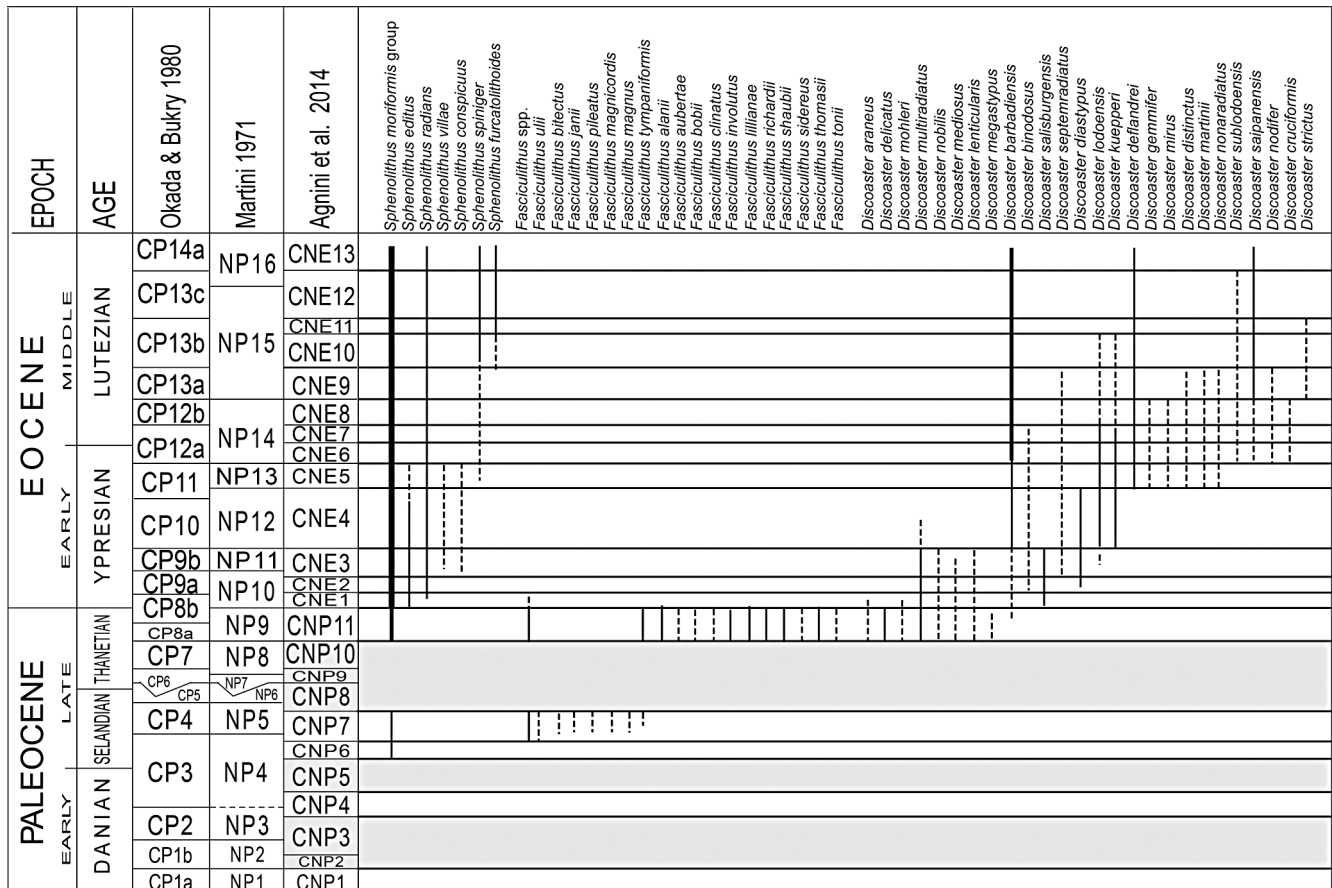


Fig. 7b - continued.



EPOCH	AGE		CNE	NP	CNP	Species	
	OKADA & BUKRY 1980	MARTINI 1971					
Eocene	MIDDLE	LUTEZIAN	CP14a	NP16	CNE13	<i>Braurdosphaera bigelowii</i>	
			CP13c		CNE12	<i>Merkalius inversus</i>	
			CP13b	NP15	CNE11	<i>Neochiastozygus</i> spp.	
			CP13a		CNE10	<i>Calcosolenia aperta</i>	
			CP12b		CNE9	<i>Scapholithus rhombiformis</i>	
			CP12a	NP14	CNE8	<i>Semiholithus bistayae</i>	
			CP11	NP13	CNE7	<i>Calcidiscus protoannulus</i>	
	EARLY	YPRESIAN	CP10	NP12	CNE4	<i>Lanemithus</i> spp.	
			CP9b	NP11	CNE3	<i>Pontosphaera</i> sp.	
			CP9a	NP10	CNE2	<i>Zygrabolithus bijugatus</i>	
			CP8b	NP10	CNE1	<i>Rhombaster cuspis</i>	
			CP8a	NP9	CNP11	<i>Lopodolithus nascens</i>	
			CP7	NP8	CNP10	<i>Neococcolithes</i> sp.	
			CP6	NP7	CNP9	<i>Pseudotrifarctohabdulus inversus</i>	
Paleocene	LATE	THANETIAN	CP5	NP6	CNP8	<i>Chiphragmalithus</i> spp.	
			CP4	NP5	CNP7	<i>Rhabdosphaera</i> sp.	
			CP3	NP4	CNP5	<i>Rhabdosphaera inflata</i>	
			CP2	NP3	CNP3	<i>Blackites spinosus</i>	
	EARLY	DANIAN	SELANDIAN	CP1b	NP2	CNP2	<i>Ellipsolithus macellus</i>
				CP1a	NP1	CNP1	<i>Ellipsolithus distichus</i>
							<i>Ellipsolithus bollii</i>
							<i>Helicosphaera lophota</i>

Fig. 7c - continued.

*Dictyococcites*. These three genera characterize the middle Ypresian-middle Lutetian assemblages, and suddenly occur from the upper part of Zone CNE4 (NP12/CP10) to Zone CNE13 (NP16 *p.p.*/CP14a *p.p.*), that was recognized for the occurrence of specimens of *R. umbilicus* (*sensu* Backmann & Hermelin 1986).

The Prinsiaceae are present with the genera *Praeprinsius*, *Prinsius*, *Toweius* and the species *Girgisia gammatum*. The latter taxon occurs in sections 6, 7 (Figs 3, 12; Tabs 7-8), 9-12 (Figs 4, 14, 15, 16,17; Tabs 10-13), 14b-15 (Figs 5, 21, 22; Tabs 15-16), and 17 (Figs 6, 25; Tab. 18) from Zone CNE3 (NP11/CP9b) to Zone CNE8 (NP14 *p.p.*/CP12b).

The genus *Prinsius* comprises the species *P. bisulcus*, and *P. martinii* that with *Praeprinsius dimorphosus* are commonly and continuously present in sections 1b-4 (Figs 3, 9, 10; Tabs 2-5) and 8 (Fig. 4, 13; Tab. 9), delineating Zones CNP4 (NP3 *p.p.*/CP2 *p.p.*), CNP6 (NP4 *p.p.*/CP3 *p.p.*) and CNP7 (NP4 *p.p.*-NP5 *p.p.*/CP3 *p.p.*-CP4 *p.p.*), recognized in the Predalborra Mb. of the Farini d'Olmo Flysch (Case Poncini lithofacies, Fig. 4).

The genus *Toweius* includes the species *T. callosus*, *T. eminens*, *T. magnicrassus*, *T. occultatus*, *T.*

*rotundus* *T. selandianus*, *T. serotinus*, and *T. tovae*. These species are present in sections 1b-6 (Figs 3, 9-12; Tabs 2-7), 9 (Figs 4, 14; Tab. 10), 13-14 (Figs 5, 18, 20; Tabs 14-15), and 17 (Figs 6, 25; Tab. 18), from Zone CNP6 (NP4 *p.p.*/CP3 *p.p.*) to Zone CNE4 (NP12/CP10-CP11 *p.p.*). *Toweius callosus*, *T. rotundus* and *T. pertusus* display the highest abundances in sections 5, 9, 13, 14a and 17 (Figs 3, 4-6, 11, 14, 18, 20, 25; Tabs 6, 10, 14, 15, 18), from Zone CNP11 (NP9/CP8a) to Zone CNE3 (NP11/CP9b).

The Discoasteraceae were represented by many species (see Fig. 7b and the Taxonomic Appendix for the complete list) that were variably continuous and common throughout the studied sections. Diagenetic modification of the morphology often hampers the identification of some species, therefore the unidentified specimens were counted as *Discoaster* sp. and "star shaped *Discoaster* with terminal nodes", in the numerical tables. The recognized species characterize the assemblages of zones CNP11 (NP9/CP8a) to CNE13 (NP16 *p.p.*/CP14a *p.p.*) (*i.e.* sections 5-7, Fig. 3, Tabs 6-8; sections 9-17, Figs 4-6, Tabs 10-18). The number of specimens varies from low number in section 5 (Figs 3, 11; Tab. 6) within Zone CNP11 (NP9 /CP8a), to

My	GPTS		EPOCH	AGE	ZONE			BIOHORIZONS				
	POLARITY	CHRON			Okada & Bukry 1980	Martini 1971	Agnini et al. 2014					
45	■	C19	Eocene	LUTEZIAN	CP14a	NP16	CNE13					
		C20			CP13c	NP15	CNE12	<b>B Reticulofenestra umbilicus</b>				
					CP13b		CNE11	T <i>Ciasmolithus gigas</i>				
		C21			CP13a	NP14	CNE10	B <i>Sphenolithus cuniculus</i>				
					CP12b		CNE9	B <i>Chiasmolithus gigas</i>				
					CP12a		CNE8	B <i>Nannotetrina alata</i>				
							CNE7	B <i>Nannotetrina cristata</i>				
		50			■	C22	Eocene	YPRESIAN	CP11	NP13	CNE5	T <i>Tribracliatius orthostylus</i>
						C23			CP10	NP12	CNE4	B <i>Coccolithus crassus</i>
											CNE3	B <i>Reticulofenestra</i> / <i>Dictyococcites</i>
C24	CP9b		NP11	CNE3		B <i>Discoaster lodoensis</i>						
	CP9a			CNE2		B <i>Tribracliatius orthostylus</i>						
	CP8b			CNE2		B <i>Discoaster diastypus</i>						
				CNE1		T <i>Fasciculithus tympaniformis</i>						
55	■		C25	Eocene		THANETIAN			CP8a	NP9	CNP11	T <i>Fasciculithus richardii</i> group
									CP7	NP8	CNP10	B <i>Discoaster multiradiatus</i>
											CNP9	B <i>Discoaster backmanii</i>
		CP6			NP7		CNP8	B <i>Discoaster mohleri</i>				
							CNP8	B <i>Heliolithus cantabriae</i>				
		C26			CP4		NP5	CNP7	B <i>Fasciculithus tympaniformis</i>			
								CNP6	B <i>Fasciculithus ulii</i>			
								CNP5	B <i>Sphenolithus moriformis</i> group			
								CNP4	BC <i>Toweius pertusus</i>			
		C27			CP3		NP4	CNP4	B <i>Prinsius martinii</i>			
CNP3												
CNP3												
CNP2	B <i>Praeprinsius dimorphosus</i>											
C28	CP2	NP3	CNP2	B <i>Coccolithus pelagicus</i>								
			CNP1									
			CNP1	C <i>Thoracosphaera</i>								
C29	CP1b	NP2	CNP1									
			CNP1									
			CNP1									
60	■	C26	Eocene	DANIAN	CP8a	NP9	CNP11					
					CP7	NP8	CNP10					
							CNP9					
C25	CP6	NP7	CNP8									
			CNP8									
C24	CP9b	NP11	CNE3									
			CNE2									
C23	CP10	NP12	CNE4									
			CNE3									
C22	CP11	NP13	CNE5									
			CNE5									
C21	CP12a	NP14	CNE6									
			CNE7									
C20	CP13b	NP15	CNE10									
			CNE11									
C19	CP13c	NP16	CNE12									
			CNE13									

Fig. 8 - Calcareous nannoplankton biozonation for the early Paleocene-middle Eocene after Agnini et al. (2014). In bold are the events used to date the "Tertiary Flysch *Auctt.*" successions.

hundreds in sections 10-12 (Figs 4, 15-17; Tabs 11-13) and 14-16 (Figs 5, 19, 21; Tabs 15-17) within Zone CNE5 (NP13/CP11 *p.p.*) to Zone CNE8 (NP14 *p.p.*/CP12b). *Discoaster multiradiatus*, the CNP11 (NP9/CP8a) marker, was recognized in the Folgheto lithofacies of the Tizzano Marl in section 5 (Figs 3, 11; Tab. 6), the Predalbora Mb. of the Farini d'Olmo Flysch in section 9 (Figs 4, 14; Tab. 10), the Brugnara Mb. of the Mt. Sporno Flysch in section 13 (Figs 5, 18; Tab. 14) and the pelitic-arenaceous lithofacies of the Mt. Penice Flysch in section 17 (Fig. 6, Tab. 18). The species *D. delicatus*, *D. falcatus*, *D. lenticularis*, *D. mohleri*, *D. megastypus*, *D. nobilis*, *D. salisburgensis* occur in sections 5 (Fig. 3, Tabs 6), 9 (Fig. 4, Tab. 10), 13 (Fig. 5, Tab. 14) and 17

(Fig. 6, Tab. 18), within Zone CNP11 (NP9/CP8a). Zone CNE2 (NP10/CP9 *p.p.*) is recognized by the first specimens of *D. diastypus* in sections 13, 14a (Figs 5, 18-19; Tabs 14-15) and 17 (Figs 6, 24; Tab. 18), in the Brugnara Mb. of the Mt. Sporno Flysch (Fig. 5, Tab. 15) and in the Mt. Penice Flysch (Fig. 6, Tab. 18). The appearance of *D. lodoensis* in section 6 (Figs 3, 12; Tab. 7), 14a (Figs 5, 19; Tab. 15), and 17 (Figs 6, 24; Tab. 18) indicates Zone CNE4 (NP12/CP10-CP11 *p.p.*) in the Castelmozzano Mb. of the Tizzano Marl, in the Armorano Mb. of Mt. Sporno Flysch and in the marly-calcareous lithofacies of the Mt. Penice Flysch. *Discoaster sublodoensis* was difficult to recognize due to poor preservation of the rare broken specimens encountered. In

Fig. 9 - Section 1b. Abundance patterns of selected calcareous nannofossils recovered in the Bersatico lithofacies (Tizzano Marl), species plotted against lithostratigraphy and biostratigraphy. Dot = Sample, Star = Barren sample.

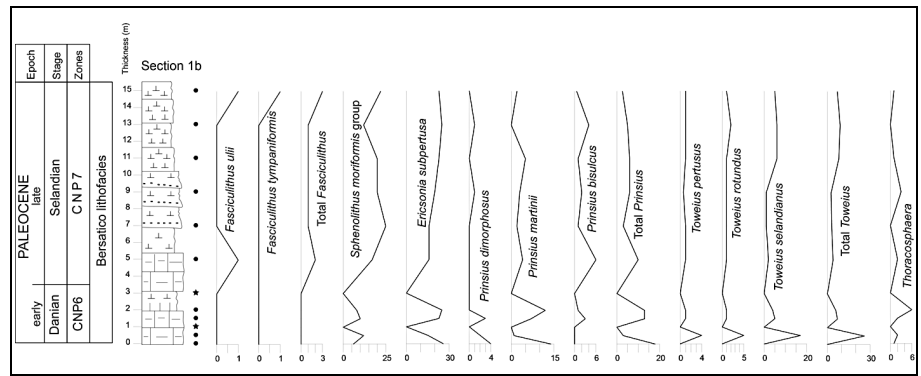


Fig. 10 - Section 2. Abundance patterns of selected calcareous nannofossils recovered in the Bersatico lithofacies (Tizzano Marl), species plotted against lithostratigraphy and biostratigraphy. Dot = Sample, Star = Barren sample.

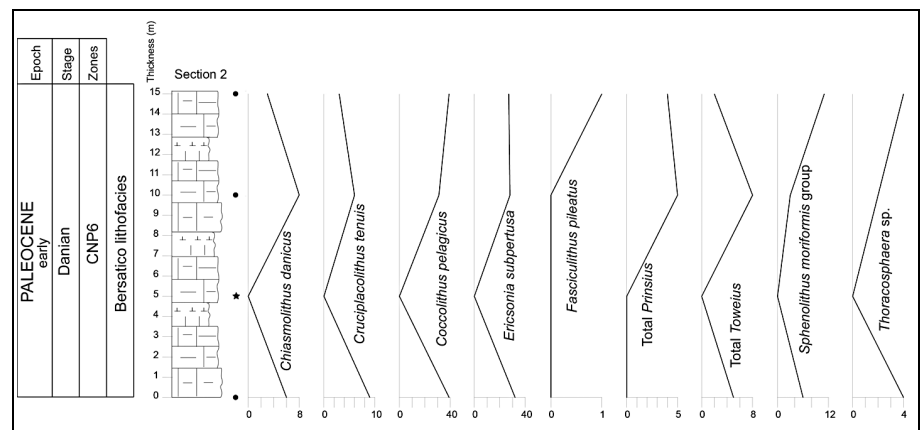
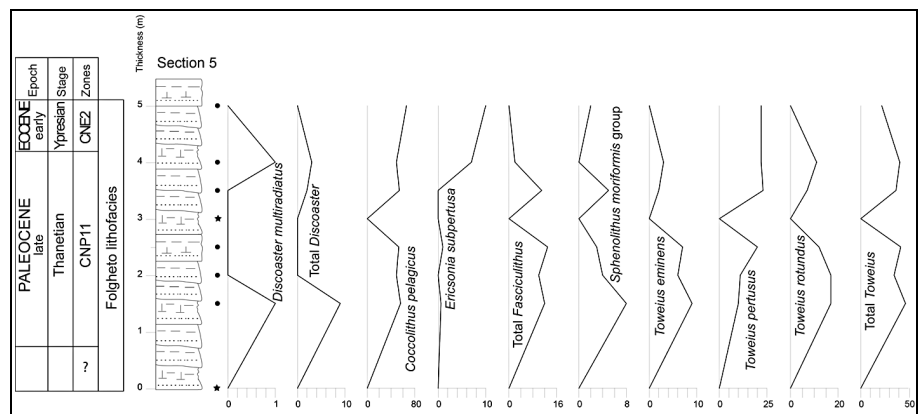


Fig. 11 - Section 5. Abundance patterns of selected calcareous nannofossils recovered in the Folgheto lithofacies (Tizzano Marl), species plotted against lithostratigraphy and biostratigraphy. Dot = Sample, Star = Barren sample.



some cases, the appearance of the species was indirectly established by the presence of specimens recognized as *D. cf. sublodoensis* (Tabs 11-12). Therefore Zone CNE6 (NP14 *p.p.*/CP12a *p.p.*) was recognized on the occurrence of *D. cf. sublodoensis* in sections 10-12 (Figs 4, 15-17; Tabs 11-13), 14b, 15 (Fig. 5, 21-22; Tabs 15-16) and 17 (Figs 6, 24; Tab. 18), in the Rigolo Mb. of the Farini d'Olmo Flysch, the Armorano Mb. of the Mt. Sporno Flysch and the marly-calcareous lithofacies of the Mt. Penice Flysch.

The genus *Sphenolithus* is common and continuous in most of the investigated sections. The occurrence of the first specimen of *S. primus* and *S. moriformis*, lumped together in the *S. moriformis* group in sections

1b, 2 (Figs 3, 9-10; Tabs 2-3), indicates Zone CNP6 (NP4 *p.p.*/CP3 *p.p.*), in the Bersatico lithofacies of the Tizzano Marl. *Sphenolithus radians* was recorded in the sections 6, 7 (Figs 3, 12; Tabs 7-8) and 10-17 (Figs 5-6, 18, 20; Tabs 11-18). Its lowest occurrence ranges from Zone CNE1 (NP10 *p.p.*/CP8a) in section 9 (Fig. 4, Tab. 10) to Zone CNE2 (NP10 *p.p.*/CP8b *p.p.*-CP9a *p.p.*) in section 14 (Fig. 5, Tab. 15). In section 17 (Fig. 6, Tab. 18), the first specimens of *S. radians* were observed in the lower part of Zone CNE3 (NP10 *p.p.*-NP11/CP9a *p.p.*-CP9b). The presence of *Sphenolithus spiniger* in sections 10-12 (Fig. 4, Tabs 11-13), 15 and 16 (Fig. 5, Tabs 16-17), indicates Zone CNE7 (NP14 *p.p.*/CP12b) to Zone CNE13 (NP16 *p.p.*/CP14a *p.p.*). *Sphenolithus furcato-*

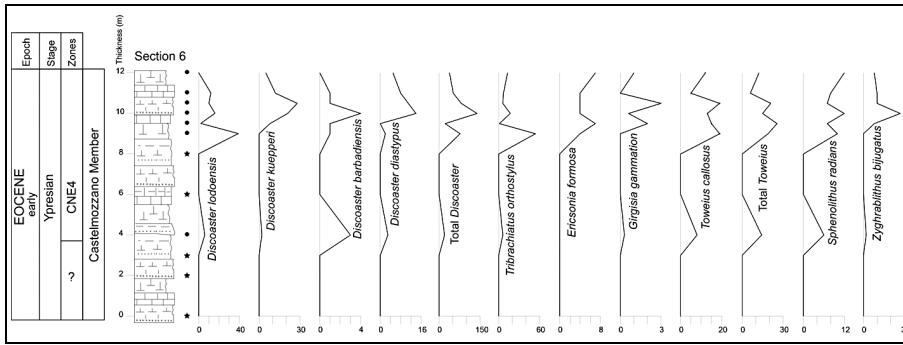


Fig. 12 - Section 6. Abundance patterns of selected calcareous nannofossils recovered in the Castelmozzano Member (Tizzano Marl), species plotted against lithostratigraphy and biostratigraphy. Dot = Sample, Star = Barren sample.

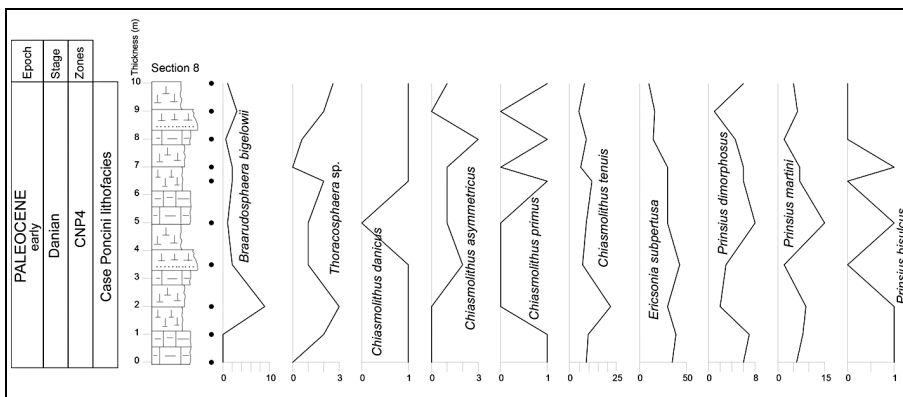


Fig. 13 - Section 8. Abundance patterns of selected calcareous nannofossils recovered in the Case Poncini lithofacies (Farini d'Olmo Flysch), species plotted against lithostratigraphy and biostratigraphy. Dot = Sample.

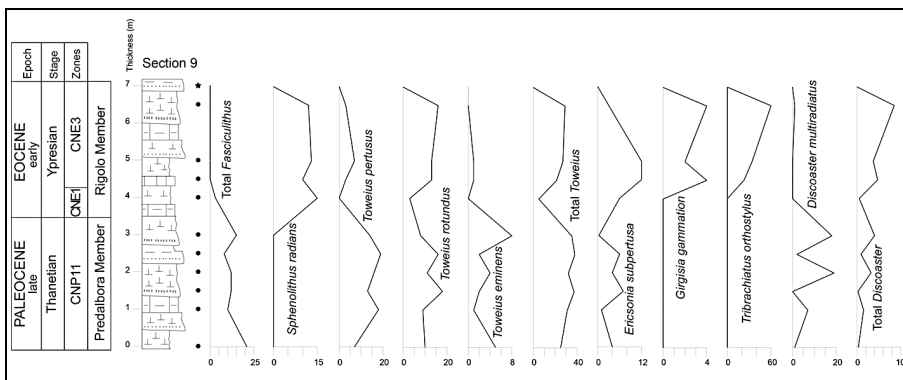


Fig. 14 - Section 9. Abundance patterns of selected calcareous nannofossils recovered in the Predalbora and Rigolo Members (Farini d'Olmo Flysch), species plotted against lithostratigraphy and biostratigraphy. Dot = Sample, Star = Barren sample.

*lithoides* has been observed in section 10 (Figs 4, 15; Tab. 11) from Zone CNE7 (NP14 *p.p.*/CP12b) to Zone CNE13 (NP16 *p.p.*/CP14a *p.p.*). Other subordinate species of *Sphenolithus* are *S. editus* (*i.e.* Tabs 7, 10, 13-15, 18; sections 6, 9, 12-14; Figs 3-5), *S. conspicuus* (*i.e.* Tabs 7, 10, 13; sections 6, 9, 12), and *S. villae* (*i.e.* Tabs 7, 10, 14-15, 18; sections 6, 9, 13-14, 17; Figs 3-5).

The genus *Fasciculithus* occurs in sections 1b, 3 and 4 (Fig. 3, Tabs 2, 4-5) with the species *F. bitectus*, *F. jani*, *F. magnicordis*, *F. magnus*, *F. pileatus*, *F. tympaniformis* and *F. ulii*, within Zone CNP7 (NP4 *p.p.*-NP5 *p.p.*/CP3 *p.p.*-CP4 *p.p.*) *Fasciculithus ulii* indicates Zone CNP7 (NP4 *p.p.*-NP5 *p.p.*/CP3 *p.p.*-CP4 *p.p.*) in section 1b (Figs 3, 9; Tab. 2), in the Bersatico lithofacies of the Tizzano Marl. The presence of other *Fasciculithus* (*F. alanii*, *F. aubertae*, *F. clinatus*, *F. lilianaie*, *F. richardii*, *F. shaubi*, *F. thomasii* and *F. tonii*) in sections 5 (Fig. 6,

Tab. 6), 9 (Fig. 8, Tab. 10), 13 (Fig. 5, Tab. 14) and 17 (Fig. 6, Tab. 18), indicates Zone CNP11 (NP9/CP8a). The top of this zone is marked by the LCO of *Fasciculithus* spp., corresponding to the top of *F. richardii* group in sections 5 (Figs 3, 11; Tab. 6), 13 (Figs 5, 18; Tab. 14), 17 (Figs 6, 24; Tab. 18), within the Folgheto lithofacies of the Tizzano Marl, the Rigolo Mb. of the Farini d'Olmo Flysch, the Brugnara Mb. of the Mt. Sporno Flysch and the pelitic-arenaceous lithofacies of the Mt. Penice Flysch, with zones CNE1-CNE2 (NP10 *p.p.*/CP8b-CP9a *p.p.*) above.

The genus *Tibraclhiatus* includes the species *T. bramlettei*, *T. contortus*, *T. digitalis* and *T. orthostylus*. The first three species are generally rare (*i.e.* sections 13, 17; Figs 5-6; Tabs 14, 18), except for section 14a (Figs 5, 22; Tab. 15), in which they are common; specimens with intermediate morphologic features are also present

Fig. 15 - Section 10. Abundance patterns of selected calcareous nannofossils recovered in the Rigolo and Carpadasco Members (Farini d'Olmo Flysch), species plotted against lithostratigraphy and biostratigraphy. Dot = Sample, Star = Barren sample.

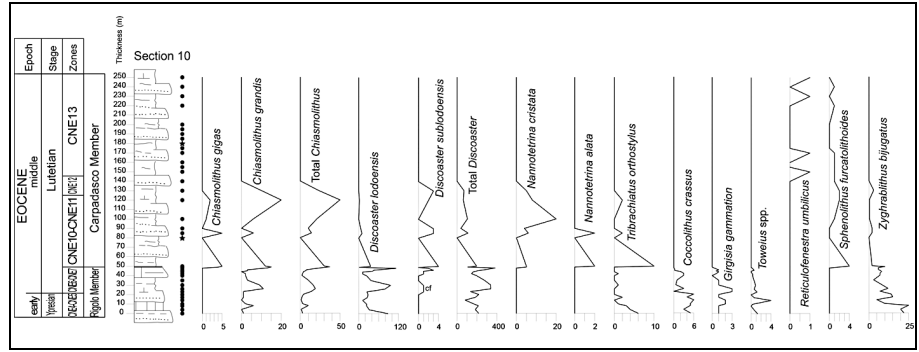


Fig. 16 - Section 11. Abundance patterns of selected calcareous nannofossils recovered in the Rigolo Member (Farini d'Olmo Flysch), species plotted against lithostratigraphy and biostratigraphy. Dot = Sample, Star = Barren sample.

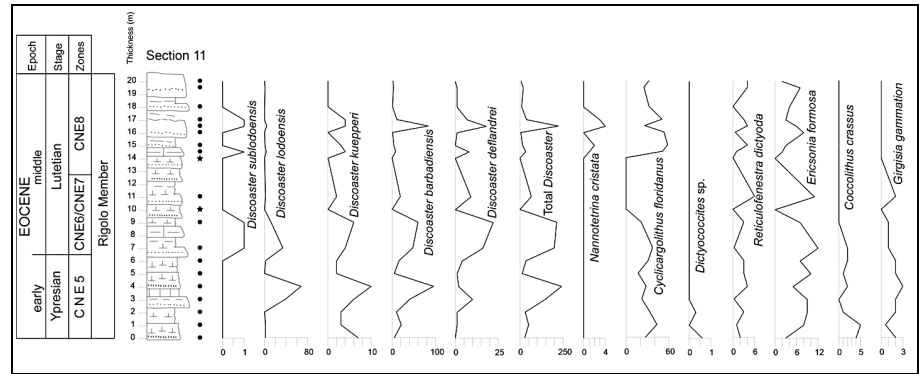


Fig. 17 - Section 12. Abundance patterns of selected calcareous nannofossils recovered in the Rigolo Member (Farini d'Olmo Flysch), species plotted against lithostratigraphy and biostratigraphy. Dot = Sample.

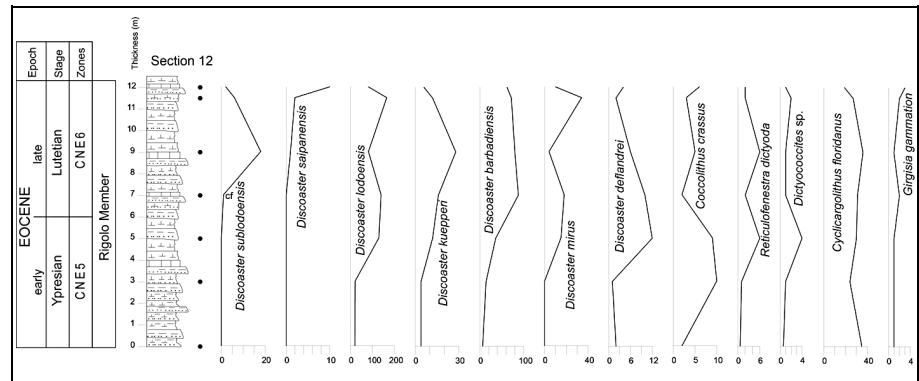
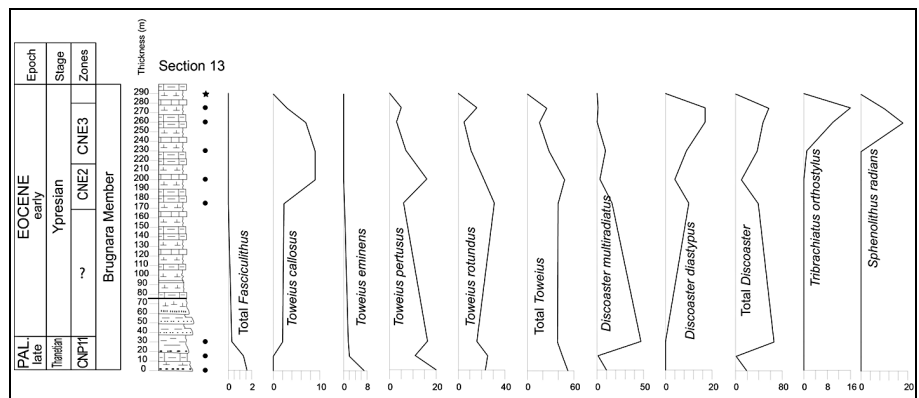


Fig. 18 - Section 13. Abundance patterns of selected calcareous nannofossils recovered in the Brugnara Member (Mt. Sporno Flysch), species plotted against lithostratigraphy and biostratigraphy. Dot = Sample, Star = Barren sample.



(section 14a; Figs 5, 22; Tab. 15). *Tribrachiatus orthostylus* occurs in section 6, 7 (Figs 3, 12; Tabs 7-8), 10, 12 (Figs 4, 18; Tabs 11,13), 14a (Figs 5, 19; Tab. 15) and 17 (Figs 6, 24; Tab. 18) and is very common (up to 60 specimens on 5 mm<sup>2</sup>) in section 9 (Figs 4, 14; Tab.

10). Its occurrence indicates Zone CNE3 (NP10 *p.p.*-NP11/CP9a *p.p.*-CP9b) in sections 7 (Fig. 3, Tab. 8), 9 (Figs 4, 14; Tab. 10) and 14a (Figs 5, 19; Tab. 15), namely in the Rigolo Mb. of the Farini d'Olmo Flysch, the Brugnara Mb. of the Mt. Sporno Flysch and the

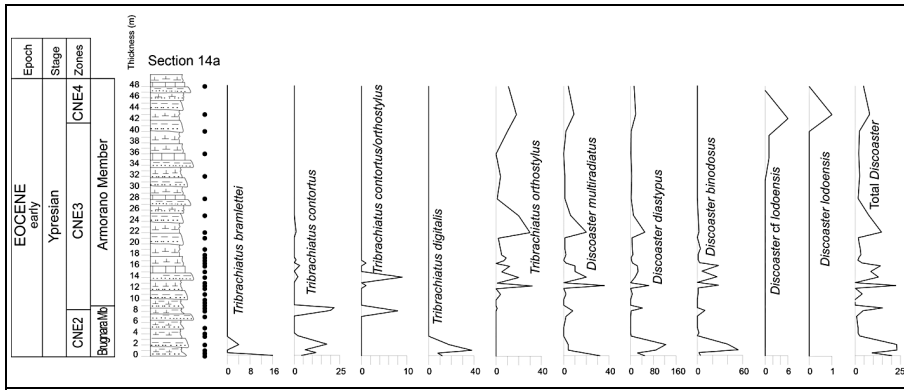


Fig. 19 - Section 14a. Abundance patterns of selected calcareous nannofossils recovered in the Brugnarà and Armorano Members (Mt. Sporno Flysch), species plotted against lithostratigraphy and biostratigraphy. Dot = Sample.

marly-calcareous lithofacies of the Mt. Penice Flysch. The LO of *T. orthostylus* is, instead, useless for biostratigraphic classification, due to the reworking of the taxon repeatedly observed in sections 7 (Fig. 3, Tab. 8), 10, 12 (Fig. 4, Tabs 11, 13) and 16 (Fig. 5, Tab. 17).

The genus *Nannotetrina* includes *N. cristata* and *N. fulgens*. *Nannotetrina cristata* is present in sections 10 (Figs 4, 15; Tab. 11), 15, 16 (Figs 5, 22, 23; Tabs 16-17) and 17 (Figs 6, 24; Tab. 18), placing the Carpadasco Mb. of the Farini d'Olmo Flysch, the Calestano Mb. of the Mt. Sporno Flysch and the marly-calcareous lithofacies of the Mt. Penice Flysch in Zone CNE8 (NP14 *p.p.*/CP12b). *Nannotetrina alata* occurs only in section 10 (Figs 4, 15; Tab. 11).

The genus *Thoracosphaera* has been recorded with the highest percentage (10%) in section 1a (Fig. 3, Tab. 2), and allows us to place the lowermost part of the Tizzano Marl, above the Cretaceous Mt. Caio Flysch within Zone CNP1. Forms of *Thoracosphaera* continuously occur in the lower Paleocene sections 1b-4 (Figs 3, 9-10; Tabs 2-5) of the Tizzano Marl, and 8 (Figs 4, 13; Tab. 9) of the Farini d'Olmo Flysch. In most of the other sections *Thoracosphaera* is rare and discontinuous in the interval from Zone CNP11 (NP9/CP8a) to Zone CNE8 (NP14 *p.p.*/CP12b) (*i.e.* sections 6-7, Fig. 3, Tabs 7-8; sections 10-11, Fig. 4, Tabs 9-10; section 14, Fig. 5, Tab. 15; section 17, Fig. 6, Tab. 18).

The genus *Ellipsolithus*, with the species *E. bollii*, *E. distichus* and *E. macellus*, occurs as rare and scattered in sections 4-6 (Fig. 3, Tabs 5-7), and more common and continuous in sections 9 (Fig. 4, Tab. 10), 13 and 14a (Figs 5, 20; Tab. 14-15), in intervals corresponding to Zone CNP7 (NP4 *p.p.*-NP5 *p.p.*/CP3 *p.p.*-CP4 *p.p.*) up to Zone CNE4 (NP12/CP10-CP11 *p.p.*).

The genus *Helicosphaera* is represented by rare and sporadic specimens of *H. lophota* (*i.e.* sections 7, 10-12, 14-16, 17; Figs 3-6; Tabs 8, 11-13, 15-17, 18) and of *H. seminulum* (sections 10-12, 14-16; Figs 4-5; Tabs 11-13, 15-17), from Zone CNE5 (NP13/CP11 *p.p.*) to Zone CNE13 (NP16 *p.p.*/CP14a *p.p.*). *Helicosphaera salebrosa* occurs in section 10 (Fig. 4, Tab. 11), from Zone CNE11 (NP15 *p.p.*/CP13 *p.p.*) to Zone CNE12

(NP15 *p.p.*-NP16 *p.p.*/CP13c), *H. bramlettei*, *H. dime-senii* and *H. reticulata* are present in sections 10 (Fig. 4, Tab. 11), in Zone CNE13 (NP16 *p.p.*/CP14a *p.p.*).

The genus *Rhombosphaera* with *R. cuspsis* was recorded in section 17 (Fig. 6, Tab. 18).

The genus *Rhabdosphaera* is present in sections 10, 12 (Fig. 4, Tabs 11, 13), 15 and 16 (Fig. 5, Tabs 16-17). The marker species *R. inflata* has been observed only in sections 15 and 16 (Fig. 5, 23; Tabs 16-17) and delineates Zone CNE8 (NP14 *p.p.*/CP12b). *Blackites spinosus* is present in section 15 (Fig. 5, Tab. 16) indicating the interval from Zone CNE6 (NP14 *p.p.*/CP12a *p.p.*) to Zone CNE8 (NP14 *p.p.*/CP12).

The Zygodiscaceae are represented by the genera *Chiphragmalithus*, *Lophodolithus*, *Neochiastozygus* and *Neococcolithes*, that discontinuously occur in the studied sections (*i.e.* sections 10, 14, 15, 16; Figs 4-5; Tabs 11, 15, 16-17).

The Holococcoliths include the taxa *Lanternitus minutus* and *L. simplex*, *Semihololithus biskayae* and *Zyghrablithus bijugatus*. *Lanternitus minutus* and *L. simplex* are present in section 13 (Fig. 5, Tab. 14), from Zone CNP11 to Zone CNE3 (NP10 *p.p.*-NP11 (CP9a *p.p.*-CP9b *p.p.*) in the Mt. Sporno Flysch. *Semihololithus biskayae* is present in section 9 (Fig. 4, Tab. 10) and characterizes Zone CNP11 (NP9/CP8a) in the Predalbora Mb. of the Farini d'Olmo Flysch. *Zyghrablithus bijugatus*, the most common species of holococcoliths (Figs 12, 15, 20, 25), ranges from the uppermost part of Zone CNP11 (NP9/CP8a) in section 9 (Fig. 4, Tab. 10), up to Zone CNE13 (NP16 *p.p.*/CP14a *p.p.*) in section 10 (Fig. 4, Tab. 11).

A peculiar presence of *Calciosolenia aperta* has been recorded in section 13 (Fig. 5, Tab. 14) with 18% of specimens in the observed assemblage (in sample BO1079), in the Brugnarà Mb. of the Mt. Sporno Flysch. This occurrence marks the uppermost part of Zone CNP11 (NP9/CP8a).

Other taxa that are discontinuously present with very low percentages include *Braarudosphaera bigelowii* (*i.e.* sections 1, 2, 4, 8, 14; Figs 3-5; Tabs 2, 3, 5, 9, 15), *Markalius inversus* and *M. apertus* (*i.e.* sections 2, 3,

Fig. 20 - Section 14a. Abundance patterns of selected calcareous nannofossils recovered in the Brugnara and Armorano Members (Mt. Sporno Flysch), species plotted against lithostratigraphy and biostratigraphy. Dot = Sample.

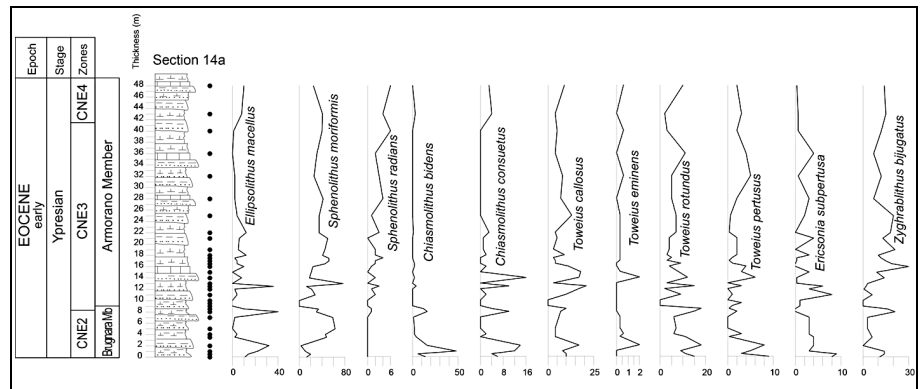


Fig. 21 - Section 14b. Abundance patterns of selected calcareous nannofossils recovered in the Armorano Member (Mt. Sporno Flysch), species plotted against lithostratigraphy and biostratigraphy. Dot = Sample.

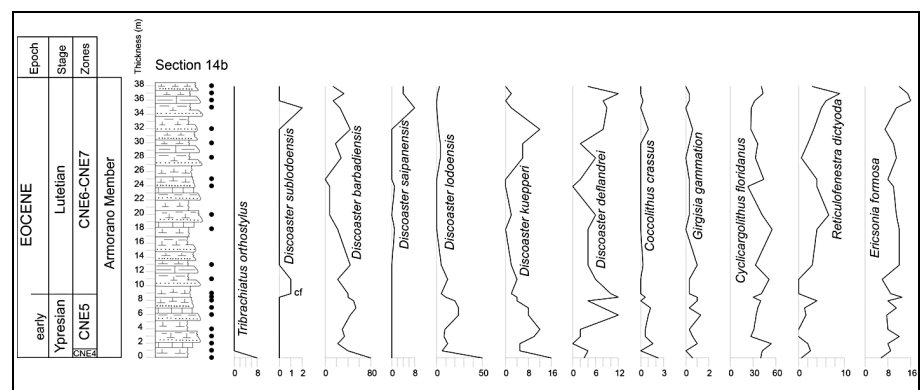
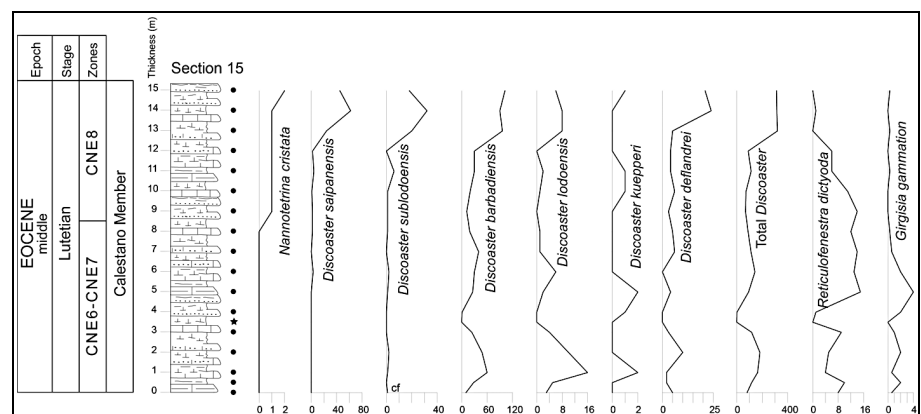


Fig. 22 - Section 15. Abundance patterns of selected calcareous nannofossils recovered in the Calestano Member (Mt. Sporno Flysch), species plotted against lithostratigraphy and biostratigraphy. Dot = Sample, Star = Barren sample.



8, 9; Figs 3-4; Tabs 3, 4, 9, 10), *Pontosphaera* (i.e. sections 9, 16; Tabs 10, 17) and very rare *Scapholithus rhombiformis* (section 9; Fig. 4; Tab 10).

### Biostratigraphy and dating

As reported in Fig. 26, we recognized 15 on 18 biozones of Agnini et al. (2014), 8 on 12 biozones of Martini (1971) and 12 on 17 bio-zones/subzones of Okada & Bukry (1980).

The biozones of Agnini et al. (2014), as reported in the follow, were recognized on events that occur in the successions of Caio, Farini, Sporno and Penice Units, and allow an accurate dating of the early Paleocene-middle Eocene "Tertiary Flysch Auclt."

The early Danian CNP1 Zone was recognized on the common occurrence of *Thoracosphaera* (Tab. 2), in assemblage with abundant reworked Cretaceous specimens. The Danian CNP4 Zone was identified on the presence of *P. martinii* (Fig. 13). The late Danian CNP6 Zone was recognized on the occurrence of *S. moriformis* group (Fig. 10). The Selandian CNP7 Zone was recognized on the occurrence of *F. ulii* (Fig. 9). The Thanetian CNP11 Zone was easily recognized on the occurrence of *D. multiradiatus* and common *Fasciculithus* spp. (Figs 11, 14, 18). The earliest Ypresian CNE1 Zone was identified on the sharply decrease in abundance of *Fasciculithus* sp., as *F. tympaniformis* was not clearly identified (Fig. 14). The early Ypresian CNE2 Zone was recognized on the occurrence of *D. diastypus* and *T. digitalis*

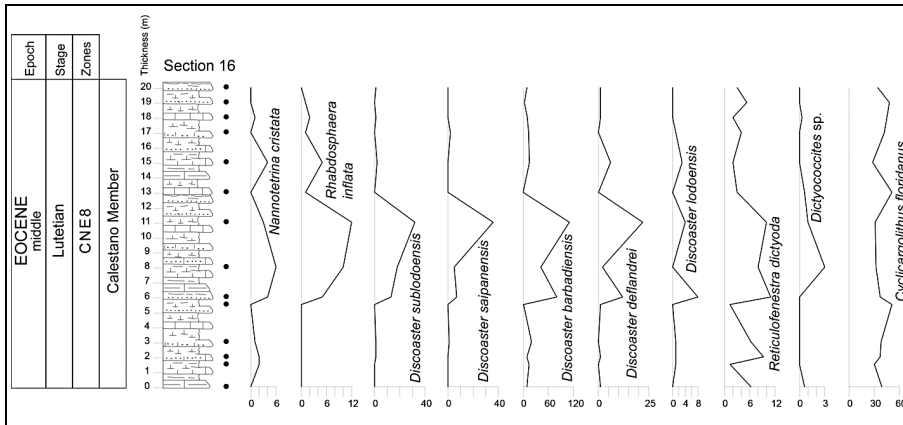


Fig. 23 - Section 16. Abundance patterns of selected calcareous nannofossils recovered in the Calestano Member (Mt. Sporno Flysch), species plotted against lithostratigraphy and biostratigraphy. Dot = Sample.

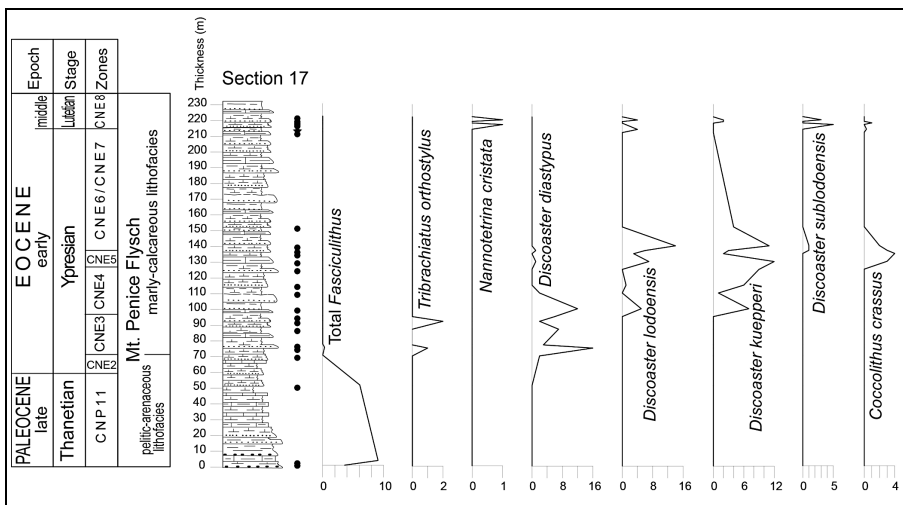


Fig. 24 - Section 17. Abundance patterns of selected calcareous nannofossils recovered in the Mt. Penice Flysch, species plotted against lithostratigraphy and biostratigraphy. Dot = Sample, Star = Barren sample.

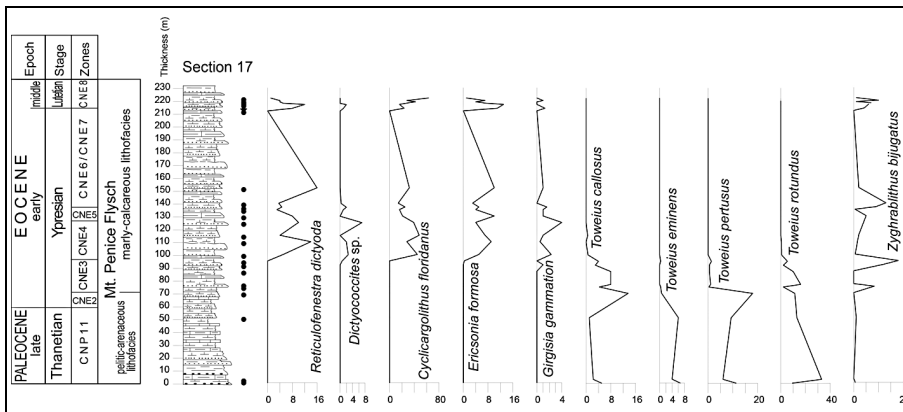


Fig. 25 - Section 17. Abundance patterns of selected calcareous nannofossils recovered in the Mt. Penice Flysch, species plotted against lithostratigraphy and biostratigraphy. Dot = Sample, Star = Barren sample.

(Figs 18, 19; Tabs 14, 15a) or on the disappearance of *Fasciculithus* (Fig. 11). The Ypresian CNE3 Zone was recognized on the occurrence of *T. orthostylus* (Figs 14, 18, 19, 24). The middle Ypresian CNE4 Zone, was recognized on the occurrence of *D. lodoensis* (Figs 12, 15, 20, 24). The resolution of Zone CNE4 was increased by the appearance of *R. dicyoda*, *Dictyococcites* and *C. floridanus* (Figs 21, 25). The late Ypresian CNE5 Zone was identified on the disappearance of *T. orthostylus* only in section 14b (Fig. 21). In other sections, the am-

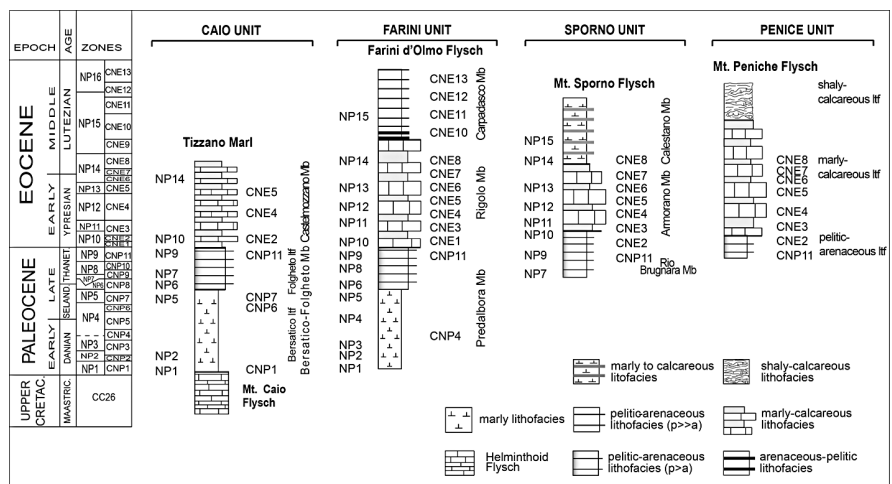
biguous behaviour of this species, that rarely occurs (Tab. 18) or unexpectedly reappears above its "normal" stratigraphic range (Figs 15; Tabs 12, 13, 16, 17), led us to use the occurrence of *C. crassus* to recognize Zone CNE5 (Figs 15, 16, 17, 24). The earliest Lutetian CNE6 Zone was recognized on the occurrence of *D. subloboensis* (Fig. 17) and gathered with Zone CNE7, because *D. lodoensis*, the marker of Zone CNE7, persists above its normal range (Figs 15, 16, 21, 22, 24). The early Lutetian CNE8 Zone was recognized on the oc-



Fig. 26 - Comparison between the recognized zones of Agnini et al. (2014) and the zones of Martini (1971) and of Okada & Bukry (1980). In grey, the zones recognized in this paper.

Agnini et al., 2014		Martini, 1971	Okada & Bukry, 1980
CNE13		NP16	CP14a
CNE12	B <i>Reticulofenestra umbilicus</i>		CP13c
CNE11	T <i>Ciasmolithus gigas</i>	FO <i>Rhabdosphaera inflata</i>	FO <i>Reticulofenestra umbilicus</i>
CNE10	B <i>Sphenolithus cucinulus</i>	NP15	LO <i>Ciasmolithus gigas</i>
CNE9	B <i>Chiasmolithus gigas</i>		CP13b
CNE8	B <i>Nannotetrina alata</i>	FO <i>Nannotetrina alata</i>	FO <i>Chiasmolithus gigas</i>
CNE7	B <i>Nannotetrina cristata</i>	NP14	FO <i>Nannotetrina alata</i>
CNE6	T <i>Discoaster lodoensis</i>		CP12b
CNE5	B <i>Discoaster sublodoensis</i>	FO <i>Discoaster sublodoensis</i>	FO <i>Rhabdosphaera inflata</i>
CNE4	T <i>Tribrachiatus orthostylus</i>	NP13	CP12a
CNE3	B <i>Coccolithus crassus</i>		FO <i>Discoaster sublodoensis</i>
CNE2	B <i>Reticulofenestra / Dictyococcites</i>	NP12	CP11
CNP11	B <i>Discoaster lodoensis</i>	FO <i>Discoaster lodoensis</i>	FO <i>Coccolithus crassus</i>
CNP10	B <i>Tribrachiatus orthostylus</i>	NP11	CP10
CNP9	T <i>Fasciculithus tympaniformis</i> -T <i>Fasciculithus</i>	FO <i>Discoaster lodoensis</i>	FO <i>Discoaster lodoensis</i>
CNP8	T <i>Fasciculithus richardii</i> group-TC <i>Fasciculithus</i>	LO <i>Tribrachiatus contortus</i>	LO <i>Tribrachiatus contortus</i>
CNP7	B <i>Discoaster multiradiatus</i>	NP10	FO <i>Discoaster diastypus</i>
CNP6	B <i>Discoaster backmanii</i>	FO <i>Tribrachiatus bramletteii</i>	FO <i>Discoaster diastypus</i>
CNP5	B <i>Discoaster mohleri</i>	NP9	FO <i>Campylosphaera eodela</i>
CNP4	B <i>Heliolithus cantabriae</i>	FO <i>Discoaster multiradiatus</i>	FO <i>Campylosphaera eodela</i>
CNP3	B <i>Fasciculithus ulii</i>	NP8	CP8a
CNP2	B <i>Sphenolithus moriformis</i> group	FO <i>Discoaster multiradiatus</i>	FO <i>Discoaster multiradiatus</i>
CNP1	BC <i>Toweius pertusus</i>	NP7	CP7
	B <i>Prinsius martinii</i>	FO <i>Heliolithus riedelii</i>	FO <i>Discoaster nobilis</i>
		FO <i>Discoaster mohleri</i>	FO <i>Discoaster nobilis</i>
		FO <i>Heliolithus kleinpellii</i>	FO <i>Discoaster mohleri</i>
		NP5	FO <i>Heliolithus kleinpellii</i>
			CP4
		FO <i>Fasciculithus tympaniformis</i>	FO <i>Fasciculithus tympaniformis</i>
		NP4	CP3
		FO <i>Ellipsolithus macellus</i>	FO <i>Ellipsolithus macellus</i>
		NP3	CP2
		FO <i>Chiasmolithus danicus</i>	FO <i>Chiasmolithus danicus</i>
		NP2	CP1b
		FO <i>Cruciplacolithus tenuis</i>	FO <i>Cruciplacolithus tenuis</i>
		NP1	CP1a

Fig. 27 - Ages and calcareous nannofossil zones of the Caio, Farini, Sporno and Penice Units. NP zones for the Caio Unit are from Cerrina Feroni et al. (1991, 1994a); NP zones for the Farini d'Olmo Unit are from Rio & Archilli (1980), Cerrina Feroni et al. (1994b), Ottria (1997) and Martini & Zanucchi (2000); NP zones for the Sporno Unit are from Rio (1987) and Cerrina Feroni et al. (1991). CNP and CNE zones were recognized in this paper. Mb = Member, ltf = lithofacies.



currence of *N. cristata* (Figs 16, 22, 23, 24), and the appearance of *R. inflata* improves (Fig. 23) the resolution of the zone. The middle Lutetian CNE10 and CNE11 Zones were assembled as *S. cucinulus* was not recorded, on the contrary we easily recognized *S. furcatolithoides* that could replace *S. cucinulus*. This interval was determined on the total range of *C. gigas* (Fig. 15). The lattermost Lutetian CNE12 and CNE13 Zones

were recognized using the first rare and scattered occurrence of *R. umbilicus* (Fig. 15).

On the contrary the biozones of Martini (1971) and Okada & Bukry (1980) are not always applicable for the dating of the "Tertiary Flysch *Auctt.*". For example, *E. macellus*, marker for Zone NP3/NP4 and Zone CP2/CP3 boundary, is rare and scattered (*i.e.* Tabs 2b, 5, 6). *Fasciculithus tympaniformis*, marker for Zone

NP4/NP5 and Zone CP3/CP4 boundary, is discontinuous in its initial range and less reliable than *F. ulii* (i.e. Tabs 4-5). *Tribrachiatius bramlettei*, marker for Zone NP9/NP10 boundary, has a sporadic distribution (Tabs 14-15a), and *C. eodela*, marker for Zone CP8a/CP8b boundary, was not recorded. *Tribrachiatius contortus*, marker for Zone NP10/NP11 and Zone CP9a/CP9b boundary, is discontinuous and rare in its final range (Fig. 20). *Rabdospaera inflata*, marker for Zone CP11/CP12a boundary, is rare (Tab. 16) or not recorded in the early Lutetian sections, excluding section 16 (Fig. 23), and *N. alata*, marker for Zone NP14/NP15 and Zone CP12b/CP13a boundary, co-occurs with *N. cristata* (Fig. 15), or was not recorded.

Taking into account the reconstructed lithostratigraphic frame, the dating of the successions investigated in this study (Figs 3-6), and the dating reported in literature (Tab. 1), the ages of the "Tertiary Flysch Aucct." are described below and summarized in Figure 27.

In the uppermost part of the Mt. Caio Flysch we recorded Zone CNP1, that corresponds to the *Biantolithus sparsus* Zone of Romein (1979), to which Rio et al. (1983) ascribed the Mt. Caio Flysch. In the Bersatico-Folgheto Mb. of the Mt. Caio Unit we recognized Zones CNP6, CNP7, CNP11 and CNE2, that confirm and improve ages previously assigned to Zones NP2, NP5 to NP7 and NP9 by Cerrina Feroni et al. (1991). In the Castelmozzano Mb. we recorded Zones CNE4 and CNE5, that improve the ages ascribed to Zones NP10 and NP14 by Cerrina Feroni et al. (1991).

We dated the lower part of the Predalbora Mb. of the Farini Unit to Zone CNP4, and the upper part to Zone CNP11. In this member Rio & Archilli, (1980), Ottria (1997), Martini & Zanzucchi (2002) recognized Zones NP1 to NP10. In the Rigolo Mb. we documented Zones CNE1 to CNE8, that agree with ages ascribed to Zones NP10 to NP14 by Rio & Archilli (1980) and Martini & Zanzucchi (2002). In the Carpadasco Mb. we recognized Zones CNE10 to CNE13, that improve the age assigned to Zone NP15 by Rio & Archilli (1980) and Martini & Zanzucchi (2000).

In the uppermost part of the Rio Brugnara Mb. of the Mt. Sporno Unit, we recognized Zones CNP11, CNE2 and CNE3 that improve the ages previously assigned to Zones NP7 and NP9 by Cerrina Feroni et al. (1991). In the overlying Armorano Mb. we recognized Zones CNE3, CNE4 and CNE6-CNE7, that confirm the ages referable to Zones NP10 to NP14, documented in Rio (1987) and Cerrina Feroni et al. (1991). In the Caletano Mb. we recorded Zone CNE8 on the occurrence of *N. cristata* that was also used by Rio (1987) and Cerrina Feroni et al. (1991) to identify Zone NP15. We also documented for the first time a succession of zones, from CNP11 to CNE 8, for the Mt. Penice Flysch. In particular, Zones CNP11 to CNE2 were recorded in the

pelitic-arenaceous lithofacies, and Zones CNE3 to CNE8 were recorded in the marly-calcareous lithofacies.

## Conclusions

This study is part of a multidisciplinary work aimed at constraining the tectono-sedimentary evolution of the External Ligurides of the Northern Apennines, and reconstructing the geodynamic evolution of the External Ligurian domain, a key sector of the Western Tethys, located between the Ligurian-Piedmont ocean and the continental margin of the Adria Plate. Our effort focused on refining the biostratigraphy and the chronostratigraphy of the Northern Apennines "Tertiary Flysch Aucct." (External Ligurides). Although the sampled sedimentary record was fragmented, the recovered rich calcareous nannofossils assemblages allowed us to recognize most of the Paleocene-middle Eocene events proposed by Agnini et al. (2014).

From the early Paleocene to the middle Eocene we used the following primary events: Base *Prinsius martinii*, Base *Sphenolithus moriformis* group, Base *Fasciculithus ulii*, Base *Discoaster multiradiatus*, Base *Tribrachiatius orthostylus*, Base *Discoaster lodoensis*, Top *Tribrachiatius orthostylus*, Base *Discoaster sublodoensis*, Base *Nannotetrina cristata*, Base and Top *Chiasmolithus gigas*, and Base *Reticulofenestra umbilicus*. Taking into account the features of the studied assemblages, we substituted the Top *Fasciculithus richardii* group with the Top common *Fasciculithus* and the Top *Fasciculithus tympaniformis* with the Top *Fasciculithus*.

We also used some additional events: common occurrence of *Thoracosphaera* to identify Zone CNP1, Base *Discoaster diastypus* to identify Zone CNE2, and Base *Coccolithus crassus* to identify Zone CNE5. In addition, the appearance of the genera *Dictyococcites*, *Reticulofenestra* and *Ciclycargolithus*, the appearance of *Rabdospaera inflata* and the occurrence of *Sphenolithus furcatolithoides* seems useful to increase the biostratigraphic resolution of the late Ypresian-early Lutetian time span. On the contrary, we had to group Zones CNE6 and CNE7, as Top of *Discoaster lodoensis* revealed biostratigraphic problem, and we also grouped Zones CNE10 and CNE11, as *Sphenolithus cuniculus* was not recognized in the assemblages.

The features of the assemblages investigated in this study and the recognized markers refined the biostratigraphic and chronostratigraphic frame of the Paleocene-middle Eocene formations of the Caio, Farini, Sporno and Penice Units, that belong to the "Tertiary Flysch Aucct.". In the Caio Unit Zones CNP6 and CNP7 partially covered the gap between Zones NP2 and NP5, and Zones CNE2 to CNE5 close the gap

between Zones NP9 and NP14. Zone CNE13 recorded at the top of the Carpadasco Mb. provided age younger than that previously recorded for the Farini Unit, and Zones CNP11 to CNE8 recognized in the Penice Unit, allowed a correlation of this unit with the “Tertiary Flysch Auctt.”.

## Appendix

### Taxonomic list

- *Blackites* Hay and Towe, 1962
  - B. spinosus* (Deflandre and Fert, 1954) Hay and Towe, 1962
- *Braarudosphaera* Deflandre, 1947
  - B. bigelowii* (Gran and Braarud, 1935) Deflandre, 1947
- *Calcidiscus* Kamptner, 1950
  - C. protoannulus* (Gartner, 1971) Loeblich & Tappan, 1978
- *Calciosolenia* Gran, 1912
  - C. aperta* (Hay and Mohler, 1967) Bown, 2005
- *Campylosphaera* Kamptner, 1963
  - C. dela* (Bramlette and Sullivan, 1961) Hay and Mohler, 1967
- *Chiasmolithus* Hay Mohler and Wade, 1966
  - C. bidens* (Bramlette and Sullivan, 1961) Hay and Mohler, 1967
  - C. californicus* (Sullivan, 1964) Hay and Mohler, 1967
  - C. consuetus* (Bramlette and Sullivan, 1961) Hay and Mohler, 1967
  - C. danicus* (Brotzen, 1959) Hay and Mohler, 1967
  - C. gigas* (Bramlette and Sullivan, 1961) Radomski, 1968
  - C. grandis* (Bramlette and Riedel, 1954) Radomski, 1968
  - C. eograndis* Perch-Nielsen, 1971
  - C. expansus* (Bramlette and Sullivan, 1961) Gartner, 1970
  - C. medius* Perch-Nielsen, 1971
  - C. solitus* (Bramlette and Sullivan, 1961) Locker, 1968
  - C. titus* Gartner, 1970
- *Chiphragmalithus* Bramlette and Sullivan, 1961
- *Coccolithus* Schwarz, 1894
  - C. crassus* Bramlette and Sullivan, 1961
  - C. eopelagicus* (Bramlette and Riedel, 1954) Bramlette and Sullivan, 1961
  - C. pelagicus* Schiller, 1930
- *Cruciplacolithus* Hay and Mohler in Hay et al., 1967
  - C. asymmetricus* van Heck & Prins, 1987
  - C. cribellum* (Bramlette and Sullivan, 1961) Romein, 1979
  - C. frequens* (Perch-Nielsen, 1977) Romein, 1979
  - C. primus* Perch-Nielsen, 1977
  - C. tenuis* (Stradner, 1961) Hay and Mohler in Hay et al., 1967
- *Cyclicargolithus* Bukry, 1971
  - C. floridanus* (Roth and Hay in Hay et al., 1967) Bukry, 1971
- *Dictyococcites* Black, 1967
- *Discoaster* Tan Sin Hok, 1927
  - D. araneus* Bukry, 1971
  - D. barbadiensis* Tan Sin Hok, 1927
  - D. binodosus* Martini, 1958
  - D. cruciformis* Martini, 1958
  - D. deflandrei* Bramlette and Riedel, 1954
  - D. delicatus* Bramlette and Sullivan, 1961
  - D. diastypus* Bramlette and Sullivan, 1961
  - D. distinctus* Martini, 1958
  - D. gemmifer* Stradner, 1961
  - D. kuepperi* Stradner, 1959
  - D. lenticularis* Bramlette and Sullivan, 1961
  - D. lodoensis* Bramlette and Riedel, 1954
  - D. martinii* Stradner, 1959
  - D. mediosus* Bramlette and Sullivan, 1961
  - D. megastypus* Bramlette and Sullivan, 1961
  - D. mirus* Deflandre in Deflandre and Fert, 1954
- *D. mobleri* Bukry and Percival, 1971
- *D. multiradiatus* Bramlette and Riedel, 1954
- *D. nobilis* Martini, 1961
- *D. nodifer* (Bramlette and Riedel, 1954) Bukry, 1973
- *D. nonaradiatus* Klumpp, 1953
- *D. saipanensis* Bramlette and Riedel, 1954
- *D. salisburgensis* Stradner, 1961
- *D. septemradiatus* (Klumo, 1953) Martini, 1958
- *D. strictus* Stradner, 1961
- *D. sublodoensis* Bramlette and Sullivan, 1961
- *Ellipsolithus* Sullivan, 1964
  - E. bollii* Perch Nielsen, 1977
  - E. distichus* (Bramlette and Sullivan, 1961) Sullivan, 1964
  - E. macellus* (Bramlette and Sullivan, 1961) Sullivan, 1964
- *Ericsonia* Black, 1964
  - E. formosa* (Kamptner, 1963) Haq, 1971
  - E. robusta* (Bramlette and Sullivan, 1961) Edwards and Perch-Nielsen, 1975
  - E. subdisticha* (Roth and Hay in et al., 1967) Roth in Baumann and Roth, 1969
  - E. subpertsusa* Hay and Mohler, 1967
- *Fasciculithus* Bramlette and Sullivan, 1961
  - F. alanii* Perch-Nielsen, 1971
  - F. aubertae* Haq and Aubry, 1981
  - F. bitectus* Romein, 1979
  - F. bobii* Perch-Nielsen, 1971
  - F. clinatus* Bukry, 1971
  - F. involutus* Bramlette and Sullivan, 1961
  - F. janii* Perch-Nielsen, 1971
  - F. lilianiae* Perch-Nielsen, 1971
  - F. magnicordis* Romein, 1979
  - F. magnus* Bukry and Percival, 1971
  - F. pileatus* Bukry, 1973
  - F. richardii* Perch-Nielsen, 1971
  - F. shaubii* Hay and Mohler, 1967
  - F. sidereus* Bybell and Self-Trail, 1995
  - F. thomasi* Perch-Nielsen, 1971
  - F. tonii* Perch-Nielsen, 1971
  - F. tympaniformis* Hay and Mohler in Hay Mohler et al., 1967
  - F. ulii* Perch-Nielsen, 1971
- *Girgisia* Varol, 1989
  - G. gammation* Bramlette and Sullivan, 1961
- *Helicosphaera* Kamptner, 1954
  - H. bramlettei* Muller, 1970
  - H. dinesenii* Perch-Nielsen, 1971
  - H. lophota* Bramlette and Sullivan, 1961
  - H. reticulata* Bramlette and Wilcoxon, 1967
  - H. salebrosa* Perch-Nielsen, 1971
  - H. seminulum* Bramlette and Sullivan, 1961
- *Lanternithus* Stradner, 1962
  - L. minutus* Stradner, 1962
  - L. simplex* Bown, 2005
- *Lopodolithus* Deflandre in Deflandre and Fert, 1954
  - L. nascens* Bramlette and Sullivan, 1961
- *Markalius* Bramlette and Martini, 1964
  - M. apertus* Perch-Nielsen, 1979
  - M. inversus* (Deflandre in Deflandre and Fert, 1954) Bramlette and Martini, 1964
- *Nannotetrina* Achuthan and Stradner, 1969
  - N. cristata* (Martini 1958) Perch-Nielsen, 1971
  - N. alata* (Martini 1960) Haq & Lohman, 1976
- *Neochiastozygus* Perch-Nielsen, 1971
  - N. junctus* (Bramlette and Sullivan, 1961) Perch-Nielsen, 1971
  - N. modestus* Perch-Nielsen, 1971
  - N. perfectus* Perch-Nielsen, 1971

- *Neococcolithes* Sujkowski, 1931
- *Pontosphaera* Lohmann, 1902
- *Pseudotriquetrorhabdulus* Wise in Wise and Constans, 1976  
*P. inversus* (Bukry and Bramlette, 1969) Wise in Wise and Constans, 1976
- *Praeprinsius* Varol and Jakubowski, 1989  
*P. dimorphosus* (Perch-Nielsen, 1981) Varol and Jakubowski, 1989
- *Prinsius* Hay and Mohler, 1967  
*P. bisulcus* (Stradner, 1963) Hay and Mohler, 1967  
*P. martinii* (Perch-Nielsen, 1969) Haq, 1971
- *Reticulofenestra* Hay Mohler and Wade, 1966  
*R. dictyoda* (Deflandre in Deflandre and Fert, 1954) Stradner in Stradner and Edwards, 1968  
*R. umbilicus* (Levin, 1965) Martini and Ritzkowski, 1968
- *Rhabdosphaera* Haeckel, 1894  
*R. inflata* Bramlette and Sullivan, 1961
- *Rhomboaster* Bramlette and Sullivan, 1961  
*R. cuspis* Bramlette and Sullivan, 1961
- *Scapholithus rhombiformis* Hay and Mohler, 1967
- *Semihololithus* Perch-Nielsen, 1971  
*S. biskayae* Perch-Nielsen, 1971
- *Sphenolithus* Deflandre in Grassé, 1952  
*S. conspicuus* Martini, 1976  
*S. editus* Perch-Nielsen in Perch-Nielsen et al., 1978  
*S. furcatolithoides* Locker, 1967

- S. moriformis* (Brönnimann and Stradner, 1960) Bramlette and Wilcoxon, 1967
- S. radians* Deflandre in Grassé, 1952
- S. spiniger* Bukry, 1971
- S. villae* Bown, 2005
- *Thoracosphaera* Kamptner, 1927
- *Toweius* Hay and Mohler, 1967  
*T. callosus* Perch-Nielsen, 1971  
*T. eminens* (Bramlette and Sullivan, 1961) Perch-Nielsen, 1971  
*T. magnicrassus* (Bukry, 1971) Romein, 1979  
*T. occultatus* (Locker, 1967) Perch-Nielsen, 1971  
*T. pertusus* (Sullivan, 1965) Romein, 1979  
*T. rotundus* Perch-Nielsen in Perch-Nielsen et al., 1978  
*T. selandianus* Perch-Nielsen, 1979  
*T. serotinus* Bybell and Self-Trail, 1995  
*T. tovae* Perch-Nielsen, 1971
- *Tribrachiatius* Shamrai, 1963  
*T. bramlettei* (Brönnimann and Stradner, 1960) Proto Decima et al., 1975  
*T. contortus* (Stradner, 1958) Bukry, 1972  
*T. digitalis* Aubry, 1996  
*T. orthostylus* Shamrai, 1963
- *Zygrhablithus* Deflandre, 1959  
*Z. bijugatus* (Deflandre in Deflandre and Fert, 1954) Deflandre, 1959

## R E F E R E N C E S

- Abbate E., Bortolotti V., Passerini P. & Sagri M. (1970) - Introduction to the geology of the Northern Apennines. In: Sestini G. (Ed.) - Development of the Northern Apennines Geosyncline. *Sedim. Geol.*, 4: 625-636.
- Abbate E., Bortolotti V. & Principi G. (1980) - Apennines ophiolites: a peculiar oceanic crust. In: Rocci G. (Ed.) - Special Issue on Tethyan Ophiolites. *Ofioliti*, 1: 59-96.
- Agnini C., Fornaciari E., Raffi I., Catanzariti R., Palike H., Backman J. & Rio D. (2014) - Biozonation and biochronology of paleogene calcareous nannofossils from low and middle latitudes. *Newsl. Strat.*, 47: 131-181.
- Anelli M. (1935) - Sezioni geologiche attraverso l'Appennino parmense. *Giorn. Geol.*, 10: 1-27.
- Aubry M.-P. (1984) - Handbook of Cenozoic calcareous nannoplankton, Book 1: Ortholithae (Discoasters). Microp. Press, American Museum of Natural History, New York, 263 pp.
- Aubry M.-P. (1988) - Handbook of Cenozoic calcareous nannoplankton, Book 2: Ortholithae (Holococcoliths, Ceratoliths, Ortholiths and others). Microp. Press, American Museum of Natural History, New York, 279 pp.
- Aubry M.-P. (1989) - Handbook of Cenozoic calcareous nannoplankton, Book 3: Ortholithae (Pentaliths and others), Heliolithae (Fasciculiths, Sphenoliths and others). Microp. Press, American Museum of Natural History, New York, 279 pp.
- Aubry M.-P. (1990) - Handbook of Cenozoic calcareous nannoplankton, Book 4: Heliolithae (Helicoliths, Cribriliths, Lapadoliths and others). Microp. Press, American Museum of Natural History, New York, 381 pp.
- Aubry M.-P. (1999) - Handbook of Cenozoic calcareous nannoplankton, Book 5: Heliolithae (Zycoliths and Rhabdoliths). Microp. Press, American Museum of Natural History, New York, 368 pp.
- Backman, J. & Hermelin, J.O.R. (1986). Morphometry of the Eocene nannofossil *Reticulofenestra umbilicus* lineage and its biochronological consequences. *Palaeogeogr., Palaeoclimatol., Palaeoecol.*, 57: 103-116.
- Barbieri F. & Petrucci F. (1966) - Il flysch paleocenico-eocenico di Monte Sporno (Prov. di Parma). *Boll. Soc. Geol. It.*, 85: 39-58.
- Barbieri F. & Zanzucchi G. (1963) - La stratigrafia della Valle di Roccaferara (Appennino Parmense). *Atti Soc. It. Sc. Nat.*, 102: 155-210.
- Berggren W.A., Aubry M.-P., van Fossen M., Kent D.V., Norris R.D. & Quillevère F. (2000) - Integrated Paleocene calcareous plankton magnetobiochronology and stable isotope stratigraphy: DSDP Site 384 (NW Atlantic Ocean). *Palaeogeogr., Palaeoclimatol., Palaeoecol.*, 159: 1-51.
- Bown P.R. & Young J.R. (1998) - Techniques. In: Bown P.R. (Ed.) - British Micropaleontological Society Publication Series. Kluwer Academic Publishers, Cambridge, 315 pp.
- Cande S.C. & Kent D.V. (1995) - Revised calibration of the geomagnetic polarity time scale for the Late Cretaceous and Cenozoic. *J. Geophys. Res.*, 100: 6093-6096.

- CARG Project - <http://www.isprambiente.gov.it/en/projects/carg-project-geologic-and-geothematic-cartography/default>
- Catanzariti R. & Perilli N. (2011) - Chronostratigraphic framework of the External Ligurides (Late Cretaceous, Northern Apennines, Italy) based on calcareous nannofossils. *Ofioliti*, 36: 37-57.
- Catanzariti R., Rio D. & Martelli L. (1997) - Late Eocene to Oligocene calcareous nannofossil biostratigraphy in the northern Apennines: the Ranzano sandstone. *Mem. Sci. Geol.*, 49: 207-253.
- Cerrina Feroni A., Elter P., Plesi G., Rau A., Rio D., Vescovi P. & Zanzucchi G. (1991) - Il Foglio 217 Neviano degli Arduini nel quadro della geologia dell'Appennino emiliano-romagnolo: dati nuovi, problemi. *Mem. Descr. Carta Geol. It.*, 46: 111-120.
- Cerrina Feroni A., Fontanesi G., Martinelli P. & Ottria G. (1994a) - Elementi di correlazione stratigrafica tra il membro di Bersatico (Formazione delle Marne rosate di Tizzano) ed il membro di Poviago (Formazione di Val Luretta) nell'Appennino settentrionale. *Atti Ticin. Sci. Terra*, 1: 117-122.
- Cerrina Feroni A., Martinelli P. & Ottria G. (1994b) - L'edificio strutturale della media Val Nure (Appennino Settentrionale): nuovi dati strutturali e biostratigrafici. *Atti Ticin. Sci. Terra*, 94: 105-115.
- Daniele G. & Plesi G. (2000) - The Ligurian Helminthoid Flysch Units of the Emilian Apennines: stratigraphic and petrographic features, paleogeographic restoration and structural evolution. *Geodin. Acta*, 13: 1-21.
- De Rosa E., Gelati R. & Mutti E. (1966) - Una nuova formazione terziaria dell'Appennino di Piacenza: la Formazione di Val Luretta. *Riv. It. Paleont. Strat.*, 72: 369-395.
- Elter P. (1975) - L'ensemble ligure. *Bull. Soc. Geol. Fr.*, 17, 984-997.
- Elter P., Catanzariti R., Ghiselli F., Labaume P., Marroni M. & Ottria G. (1997) - Note Illustrative della Carta Geologica d'Italia a scala 1:50.000, Foglio 197-Bobbio. V. of 106 pp. Servizio Geologico d'Italia. Istituto Poligrafico e Zecca dello Stato, Roma.
- Fornaciari E., Agnini C., Catanzariti R., Rio D., Bolla E.M. & Valvasoni E. (2010) - Mid-latitude calcareous nannofossil biostratigraphy, biochronology and evolution across the middle to late Eocene transition. *Stratigraphy*, 7: 229-264.
- Fornaciari E., Di Stefano A., Rio D. & Negri A. (1996) - Middle Miocene quantitative calcareous nannofossil biostratigraphy in the Mediterranean region. *Micro-paleontol.*, 42: 37-63.
- Fornaciari E. & Rio D. (1996) - Latest Oligocene to early middle Miocene quantitative calcareous nannofossil biostratigraphy in the Mediterranean region. *Micro-paleontol.*, 42: 1-36.
- Gardin S. (2002) - Late Maastrichtian to early Danian calcareous nannofossils at Elles (Northwest Tunisia). A tale of one million years across the K-T boundary. *Palaeogeogr., Palaeoclimatol., Palaeoecol.*, 178: 211-231.
- Marroni M., Molli G., Ottria G. & Pandolfi L. (2001) - Tectono-sedimentary evolution of the External Ligurid Units (Northern Apennines, Italy): insights in the pre-collisional history of a fossil ocean-continent transition zone. *Geodin. Acta*, 14: 307-320.
- Marroni M., Monechi S., Perilli N., Principi G. & Treves B. (1992) - Late Cretaceous flysch deposits of the Northern Apennines, Italy: age of inception of orogenesis-controlled sedimentation. *Cretaceous Res.*, 13: 487-504.
- Martini E. (1971) - Standard Tertiary and Quaternary calcareous nannoplankton zonation. In: Farinacci A. (Ed.) - Proc. II Planktonic Conference: 739-785, Roma.
- Martini A. & Zanzucchi G. (2000) - Note Illustrative della Carta Geologica d'Italia a scala 1: 50.000, Foglio 198-Bardi. Servizio Geologico d'Italia. Istituto Poligrafico e Zecca dello Stato, Roma, 102 pp.
- Okada H. & Bukry D. (1980) - Supplementary modification and introduction of code numbers to the low-latitude coccolith biostratigraphic zonation (Bukry, 1973; 1975). *Mar. Micropaleont.*, 5: 321-325.
- Ottria G. (1997) - I rapporti tra i Flysch Bettola e Farini D'Olmo nell'Appennino Piacentino. *Atti Ticin. Sci. Terra*, 39: 107-128.
- Ottria G., Catanzariti R., Cerrina Feroni A., Ellero A., Marroni M. & Pandolfi L. (2007) - The subligurian units of the Northern Apennines, Italy: new definition and possible geodynamic significance. Sesto Forum Italiano di Scienze della Terra, abstract. 12-14 Settembre, Rimini.
- Perch-Nielsen K. (1985) - Cenozoic calcareous nannofossils. In: Bolli H.M., Saunders J.B. & Perch-Nielsen K. (Eds) - Plankton stratigraphy: 427-554. Cambridge University Press, London.
- Rio D. (1987) - Età ed osservazioni litostratigrafiche sui flysch di tipo "Alberese" dell'Appennino parmense. Congresso S.G.I. La geologia del versante padano dell'Appennino settentrionale, abstract. Maggio 1987, Modena.
- Rio D. & Archilli M. (1980) - Osservazioni sull'età del Flysch di M.te Dosso (Appennino settentrionale, Prov. di Parma). *Paleont. Stratigr. Evol.*, 1: 197-203.
- Rio D., Villa G. & Cantadori M. (1983) - Nannofossil dating of the Helminthoid Flysch Units in the Northern Apennines. *Giorn. Geol.*, 45: 57-86.
- Rizzoli E. (1988) - Carta geologica dell'Appennino emiliano-romagnolo 1: 10000, sezione 217020-Canesano. Regione Emilia-Romagna.
- Romein A.J.T. (1979) - Lineages in early Paleogene calcareous nannoplankton. *Utrecht Micropaleont. Bull.*, 22: 1-230.
- Sissingh W. (1977) - Biostratigraphy of Cretaceous calcareous nannoplankton. *Geol. En Mijnb.*, 56: 37-65.
- Venzo S. (1966) - Carta Geologica della Provincia di Parma e zone limitrofe (1:100.000). L.A.C., Firenze.
- Zanzucchi G. (1980) - I lineamenti geologici dell'Appennino parmense. Note illustrative alla Carta e Sezioni geologiche della Provincia di Parma e zone limitrofe (1:10.000). Volume dedicato a Sergio Venzo: 201-233, Università degli Studi di Parma.

